

**NOTICE!!**

**These documents have been scanned!**

**Do not place un-scanned documents beneath this notice!**

**Do not remove this notice from this file!**

GPO Jacket No. 560-102  
Print Order 61540  
Rise Business Services, LLC  
Job=AZ15 5/22/2019



Box Number= AZ15077



Claim Begin-End: AMC395867-AMC395867

**1 Initial Receipt**



AZ15077-12

AMC395613-AMC395867

**United States Department of the Interior**  
**Bureau of Land Management**  
 BUSINESS & SUPPORT SVCS DIV  
 ONE N CENTRAL AVE SUITE 800  
 PHOENIX, AZ 85004 -4427  
 Phone: (602) 417-9200

Receipt

No: 1856261

<b>Transaction #:</b> 1916657		<b>ENTERED INTO COMPUTER</b> FEB 02 2009 <i>FB</i>
<b>Date of Transaction:</b> 01/20/2009		
<b>CUSTOMER:</b>	JAMES PRESSLEY JR 8803 W SELDON LN PEORIA, AZ 85345-2518 US	

LINE #	QTY	DESCRIPTION	REMARKS	UNIT PRICE	TOTAL
1	1.00	LOCATABLE MINERALS / MINING CLAIMS- NEW, UNADJUD, ONE OR MORE AUTH NOS / NEW MINING CLAIM PROCESSING FEE \$15 CASES: AMC395867/\$15.00		- n/a -	15.00
2	1.00	LOCATABLE MINERALS / MINING CLAIMS- NEW, UNADJUD, ONE OR MORE AUTH NOS / NEW MINING CLAIM LOCATION FEE \$30 CASES: AMC395867/\$30.00		- n/a -	30.00
3	1.00	LOCATABLE MINERALS / MINING CLAIMS- NEW, UNADJUD, ONE OR MORE AUTH NOS / NEW MINING CLM MAINT FEE \$125 (1993 CASES: AMC395867/\$125.00		- n/a -	125.00
<b>TOTAL:</b>					<b>\$170.00</b>

PAYMENT INFORMATION			
NOTE: Items will appear on credit card statement as "Bureau of Land Mgmt CO".			
1	AMOUNT:	170.00	POSTMARKED: N/A
	TYPE:	CREDIT CARD	RECEIVED: 01/20/2009
	NAME:	PRESSLEY JR, JAMES 8803 W SELDON LN PEORIA AZ 85345-2518 US	
	CARD NO:	XXXXXXXXXXXX7129	AUTH CODE: 025313
	NAME ON CARD:	PRESSLEY JR/JAMES A	
	EXPIRES:	09/2011	
	SIGNATURE:		

REMARKS

This receipt was generated by the automated BLM Collections and Billing System and is a paper representation of a portion of the official electronic record contained therein.



**NOTICE!!**

**These documents have been scanned!**

**Do not place un-scanned documents beneath this notice!**

**Do not remove this notice from this file!**

GPO Jacket No. 560-102  
Print Order 61540  
Rise Business Services, LLC  
Job=AZ15 5/22/2019



Box Number= AZ15077



Claim Begin-End: AMC395867-AMC395867

**2 Correspondence**



AZ15077-12

AMC395613-AMC395867

UNITED STATES  
DEPARTMENT OF INTERIOR  
BUREAU OF LAND MANAGEMENT

Amc 389633  
395 867  
399772  
413461

RECEIVED  
BLM AZ STATE OFFICE  
2019 JUN 28 P 2:34  
PHOENIX, ARIZONA

Relinquishment of Arizona Mining Claim(s)

I(We) Print name Clean R Melott

Signature [Handwritten Signature]

Hereby relinquish and abandon all right, title, and interest in the following described mining claim(s):

AMC Number	Legal description of claim location: (Township, Range, Section and quarter section)	Dates of Original locations	Volume and Page where recorded: County of _____ Arizona (if available)
389633	T9N R2E Sec 21	01/01/2008	B4584 P355 03/28/2008
395867	T9N R2E Sec 16,17	01/19/2009	B4647 P971 02/09/2009
399772	T9N R2E Sec 21	02/28/2010	B4730 P3 03/19/2010
399773	T9N R2E Sec 21	02/28/2010	B4730 P4 03/19/2010
413461	T10N R5W Sec 25	01/08/2012	B4860 P952 02/09/2012
413462	T10N R5W Sec 25	01/08/2012	B4860 P952 02/09/2012

NOT ON THIS CLAIM

Date: 6-24-19

State of: Arizona

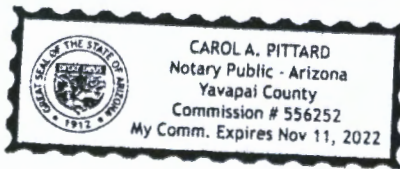
County of: Yavapai

On this 24<sup>th</sup> Day of June, in the year 2019.

Before me, CAROL A. PITTARD, a notary public, personally appeared

present Clean R Melott, known to me (or proved to me on the oath of AZ - to me PL-700987313 to be the person whose name is subscribed to the within instrument, and acknowledged that he (she or they) executed the same.

[Handwritten Signature]



Notary Public in and for the State of ARIZONA  
County of YAVAPAI

My commission expires: 11/11/2022

ENTERED  
JUL 02, 2019  
BY: [Signature]



McKee  
P.O. Box 1603  
Seligman, AZ 86337



PHOENIX AZ 852

27 JUN 2019 PM 5 L

RECEIVED  
BLM AZ STATE OFFICE

2019 JUN 28 P 2:34

PHOENIX, ARIZONA

Department of Land Management  
One North Central Ave Suite 800

Phoenix, Az 85004-4427

85004-442700





UNITED STATES  
DEPARTMENT OF INTERIOR  
BUREAU OF LAND MANAGEMENT

AMC 389633  
395867  
399772  
413461

Relinquishment of Arizona Mining Claim(s)

I(We) Print name Jim Pressley

Signature [Handwritten Signature]

Hereby relinquish and abandon all right, title, and interest in the following described mining claim(s):

AMC Number	Legal description of claim location: (Township, Range, Section and quarter section)	Dates of Original locations	Volume and Page where recorded: County of _____ Arizona (if available)
389633	T9N R2E Sec 21	01/01/2008	B4584 P355 03/28/2008
395867	T9N R2E Sec 16,17	01/19/2009	B4647 P971 02/09/2009
399772	T9N R2E Sec 21	02/28/2010	B4730 P3 03/19/2010
399773	T9N R2E Sec 21	02/28/2010	B4730 P4 03/19/2010
449368	T9N R2E Sec 21	02/03/2018	2018-0010621 NML03/02/2018
413462	T10N R5W Sec 25	01/08/2012	B4860 P952 02/09/2012

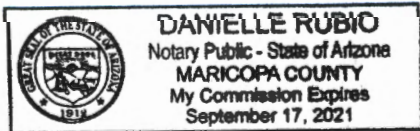
Date: 8/27/2019

State of: Arizona

County of: Maricopa

On this 27 Day of August, in the year 2019.

Before me, Danielle Rubio, a notary public, personally appeared James (Jim) Pressley, known to me (or proved to me on the oath of \_\_\_\_\_) to be the person whose name is subscribed to the within instrument, and acknowledged that he (she or they) executed the same.



[Handwritten Signature]

Notary Public in and for the State of

Arizona

County of Maricopa

RECEIVED  
BUREAU OF LAND MANAGEMENT  
PHOENIX, ARIZONA  
2019 AUG 28 AM 04:11

My commission expires: 9/17/2021

RELINQUISHMENT ENTERED 8/31/2019 R/L

UNITED STATES  
DEPARTMENT OF INTERIOR  
BUREAU OF LAND MANAGEMENT

AMC 389633  
395867  
399772

PHOENIX, ARIZONA

2019 JUN 17 P 3:22

RECEIVED  
BLM AZ STATE OFFICE

449368  
413461

Relinquishment of Arizona Mining Claim(s)

I(We) Print name ROBERT WAYNE ALLISON

Signature Robt Wayne Allison

Hereby relinquish and abandon all right, title, and interest in the following described mining claim(s):

AMC Number	Legal description of claim location: (Township, Range, Section and quarter section)	Dates of Original locations	Volume and Page where recorded: County of _____ Arizona (if available)
389633	T9N R2E Sec 21	01/01/2008	B4584 P355 03/28/2008
395867	T9N R2E Sec 16,17	01/19/2009	B4647 P971 02/09/2009
399772	T9N R2E Sec 21	02/28/2010	B4730 P3 03/19/2010
399773	T9N R2E Sec 21	02/28/2010	B4730 P4 03/19/2010
449368	T9N R2E Sec 21	02/03/2018	2018-0010621 NML03/02/2018
413462	T10N R5W Sec 25	01/08/2012	B4860 P952 02/09/2012


Date: 6/13/19

State of: Arizona

County of: Maricopa

On this 13<sup>th</sup> Day of June, in the year 2019.

Before me, Julie Ann Mills, a notary public, personally appeared Robert Wayne Allison, known to me (or proved to me on the oath of \_\_\_\_\_) to be the person whose name is subscribed to the within instrument, and acknowledged that he (she or they) executed the same.



Julie Ann Mills

Notary Public in and for the State of Arizona

County of Maricopa

My commission expires:  
7/15/2022

ENTERED  
JUN 18, 2019  
BY: lm



ROBERT ALLISON  
15129 W. RAY ROGERS RD.  
SURPRISE, AZ 85387


**CERTIFIED MAIL**



7016 2140 0000 2552 8467



1000



85004

U.S. POSTAGE PAID  
FCM LETTER  
SURPRISE, AZ  
85374  
JUN 13, 19  
AMOUNT

**\$6.85**

R2307M152491-1

RETURN RECEIPT  
REQUESTED

BLM  
1 N. CENTRAL AVE.  
SUITE 800  
PHOENIX, AZ 85004

RETURN RECEIPT  
REQUESTED

PHOENIX, ARIZONA

2019 JUN 17 P 3:22

RECEIVED  
BLM AZ STATE OFFICE

Mining CLAIM Dept.

85004-012700







# United States Department of the Interior



BUREAU OF LAND MANAGEMENT  
Arizona State Office  
One North Central Avenue, Suite 800  
Phoenix, Arizona 85004-4427  
www.blm.gov/az/

DEC 11 2019

In Reply Refer To:  
3830 (9200) RM  
AMC395867

CERTIFIED MAIL - RETURN RECEIPT REQUESTED No. 9214 8901 9403 8300 9768 30

## DECISION

DENNIS AND TRUDY BRODERICK	:	This Decision Affects the Claims
13139 N 21ST AVE	:	Shown in the Block Below.
PHOENIX, AZ 85029-1608	:	

---

AMC395867  
BC GOLD #4

---

## MINING CLAIMS DECLARED FORFEITED

The mining claims listed above have been declared forfeited as of September 1, 2019, for failure to timely file the required maintenance fee payment or small miner's maintenance fee waiver (waiver).

Claimants are required to pay an annual non-refundable maintenance fee of \$165 per 20 acres or portion thereof, or submit a waiver, on or before September 1 of each year. These requirements were established by 30 U.S.C. 28f-1, as amended, and 43 CFR 3834 and 3835.

Our records do not show receipt of a maintenance fee payment or small miner waiver filed on or before the due date. Therefore, the claims listed above are forfeited.

## Reclamation Requirements

This decision does not relieve you of the liability for reclamation of all areas disturbed by your activities on lands covered by the subject mining claim(s) and/or site(s). After you complete the reclamation, you must notify the authorized officer of the appropriate surface managing agency so that the authorized officer may conduct a final site inspection and determine whether you may be released from liability. If you fail to reclaim the land to the satisfaction of the authorized officer, the surface management agency may cite you for noncompliance under its surface

management regulations. For land administered by the Bureau of Land Management (BLM), if you fail to reclaim the land to the satisfaction of the authorized officer as required in 43 CFR Subpart 3809, the BLM will issue an order of noncompliance under 43CFR 3809.601(a). If you fail to comply with the non-compliance order, BLM may take further action under 43 CFR 3809.604. Failure to conduct reclamation is a prohibited act that may subject you to criminal penalties. See 43 CFR 3809.605(h) and 43 CFR 3809.700.

### Appeal Procedures

This decision may be appealed to the Interior Board of Land Appeals, Office of the Secretary, in accordance with the regulations contained in 43 CFR, Part 4, and the enclosed Form 1842-1. If an appeal is taken, your notice of appeal must be filed in this office (at the above address) within 30 days from receipt of this decision. The appellant has the burden of showing that the decision appealed from is in error.

If you wish to file a petition pursuant to regulation 43 CFR 4.21 (58 FR 4939, January 19, 1993) for a stay of the effectiveness of this decision during the time that your appeal is being reviewed by the Board, the petition for a stay must accompany your notice of appeal. A petition for a stay is required to show sufficient justification based on the standards listed below. Copies of the notice of appeal and petition for a stay **must** also be submitted to each party named in this decision and to the Interior Board of Land Appeals and to the appropriate Office of the Solicitor (see 43 CFR 4.413) at the same time the original documents are filed with this office. If you request a stay, you have the burden of proof to demonstrate that a stay should be granted.

### Standards for Obtaining a Stay

Except as otherwise provided by law or other pertinent regulation, a petition for a stay of a decision pending appeal shall show sufficient justification based on the following standards:

- (1) The relative harm to the parties if the stay is granted or denied,
- (2) The likelihood of the appellant's success on the merits,
- (3) The likelihood of immediate and irreparable harm if the stay is not granted, and
- (4) Whether the public interest favors granting the stay.

Please include your AMC serial number(s) on all correspondence. If additional information is required, please contact RéAnn Myers at 602-417-9413.



Elena Fink  
Deputy State Director  
Lands, Minerals, and Energy Division

Enclosure(s)

## Track Another Package +

**Tracking Number:** 9214890194038300976830

[Remove X](#)

Your item is being held at the PHOENIX, AZ 85029 post office at 1:07 pm on December 16, 2019. This is at the request of the customer.

### Delivery Attempt

December 16, 2019 at 1:07 pm  
Held at Post Office, At Customer Request  
PHOENIX, AZ 85029

Feedback

- [Return Receipt Electronic](#) ▼
- [Tracking History](#) ▼
- [Product Information](#) ▼

[See Less ^](#)

## Can't find what you're looking for?

Go to our [FAQs](#) section to find answers to your tracking questions.





# United States Department of the Interior

BUREAU OF LAND MANAGEMENT

Arizona State Office

One North Central Avenue, Suite 800

Phoenix, Arizona 85004-4427

[www.blm.gov/az/](http://www.blm.gov/az/)

OCT 29 2018



In Reply Refer To:

3800 (9200) BS

AMC389633, AMC399772, AMC413461, AMC395867

CERTIFIED MAIL - RETURN RECEIPT REQUESTED No. 9214 8901 9403 8374 2592 97

## NOTICE

JIM & DEANNA PRESSLEY  
8803 W SELDON LN  
PEORIA, AZ 85345

:  
:  
:

This Notice Affects Those Claims  
Shown in the Block Below.

---

AMC389633, AMC399772, AMC399773, AMC413461, AMC413462, AMC395867  
BC GOLD #3, BC GOLD #5, BC GOLD #6, CW'S PLACE, INDIAN CREEK, BC GOLD #4

---

### Maintenance Fee Waiver Held for Rejection

This office received the Maintenance Fee Waiver Certification (waiver) for the above listed mining claim(s). The waiver is not properly completed and does not meet the annual filing requirements.

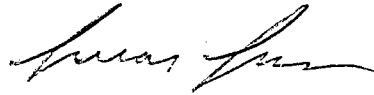
In accordance with 43 Code of Federal Regulations (CFR) 3835.10, the name, address, and original signatures of all owners of the mining claim must be included on the waiver form. Please correct the discrepancy as noted below:

Not all owners of the mining claims have signed the document. Please obtain the missing signatures on the enclosed copy of the waiver.

In order to correct the defect in the waiver, per 43 CFR 3835.93, you must provide this office with the requested information within 60 days of your receipt of this notice. If you are unable to provide this information, you have the option of paying the annual maintenance fee of \$155 per claim (\$155 per 20 acres for placer claims larger than 20 acres). If we do not receive the requested corrections or the maintenance fees within the 60 day time frame, the claim(s) will be declared forfeited and closed.

If additional information is required, please contact Brent Squires at 602-417-9397. Please include your AMC serial number(s) on all correspondence.

Sincerely,

A handwritten signature in cursive script, appearing to read "Lucas Lucero".

Lucas Lucero  
Deputy State Director  
Lands, Minerals and Energy Division



You are using an old version of e-Certify. [Click here](#) to update to the new version.

Welcome Brent Squires, (Not [Brent Squires?](#))  
Company:

US Department of the Interior Bureau of Land Mana...

- Home
- My Queue
- Piece Search
- Support
- Logout

History > [Mail Piece Search](#) > [Piece Tracking](#)

My Tools

- Mail Jobs
- Mail Pieces
- Manual Mailings
- Setup
- Account
- Tools

Mail Piece Tracking Number: **9214 8901 9403 8374 2592 97**

**Recipient**

JIM & DEANNA PRESSLEY  
8803 W SELDON LN  
PEORIA AZ 85345-2518

Latest News

[11/1/2018 - e-Certify 3.0 end of life on Jan 1, 2019](#)

Date & Time	Event	Event Location
11/02/2018 13:53	DELIVERED LEFT WITH INDIVIDUAL	PEORIA,AZ, 85345
11/02/2018 08:18	OUT FOR DELIVERY	PEORIA,AZ, 85345
11/02/2018 08:08	SORTING/PROCESSING COMPLETE	PEORIA,AZ, 85345
11/02/2018 05:29	ARRIVAL AT UNIT	PEORIA,AZ, 85345
11/01/2018 11:05	PROCESSED THROUGH USPS FACILITY	PHOENIX,AZ, 85026
11/01/2018 08:52	DEPART USPS FACILITY	PHOENIX,AZ, 85026
10/31/2018 22:11	PROCESSED THROUGH USPS FACILITY	PHOENIX,AZ, 85026
10/31/2018 20:56	ORIGIN ACCEPTANCE	PHOENIX,AZ, 85004
10/24/2018 10:23	PRE-SHIPMENT INFO SENT USPS AWAITS ITEM	PHOENIX,AZ, 85004



AUG 28 2009

In Reply Refer To:  
3800 (9330) AB  
AMC395867

NOTICE

Jim and Deanna Pressley	:	AMC395867
Josh and Glenn Mellott	:	
Dennis and Trudy Broderick	:	
Rob and Dawn Allison	:	
8803 W. Seldon Lane	:	
Peoria, Arizona 85345	:	
	:	

Locator Requirements for  
Association Placer Mining Claims

The Bureau of Land Management (BLM), Arizona State Office received your location notice for the association placer mining claim listed above. The claim has 8 locators and is 160 acres in size. The names listed above were included as the locators of this claim.

The purpose of this letter is to remind you that you must be qualified to locate an association placer mining claim and that your mining claim must conform to the requirements of Federal law, 30 U.S.C. §§ 35, 36, and regulations 43 CFR 3832.22. These laws allow the location of mining claims greater than 20 acres so long as each of the locators has a bona fide interest in the claims, and has located the claims independently, for their own self-interest, and in good faith. The law is well established that a person cannot use the names of his friends, relatives, or employees as dummy locators in order to locate for his own benefit a greater area of placer ground than is allowable by law. A claim located using dummy locators is not a valid mining claim.

By recording these documents with BLM you are representing to the United States government that you meet the qualifications for locating an association placer claim and that you are not using the names of other persons as dummy locators (fictitious locators) to locate more than 20 acres per claim for your own benefit. In accordance with 43 CFR 3830.9, if you file a document that you know contains false, erroneous, or fictitious information or statements, you may be

subject to criminal penalties under 18 U.S.C. 1001 and 43 U.S.C. 1212. The maximum penalty is 5 years in prison and/or a fine of \$250,000.

If, after reviewing the information in this letter you determine that you do not, in fact, qualify to locate an association placer mining claim, please relinquish the association placer mining claims and relocate as an individual placer mining claim under 43 CFR 3832.22(b).

In accordance with 43 CFR 3833.33, you may transfer, sell, or otherwise convey an association placer mining claim at any time to an equal or greater number of mining claimants. If you want to transfer an association placer claim to an individual or an association that is smaller in number than the association that located the claim you – a) must have discovered a valuable mineral deposit before the transfer; or b) upon notice from BLM, you must reduce the acreage of the claim, if necessary, so that you meet the 20-acre per locator limit. Per 43 CFR 3830.5, a discovery means that you have found a valuable mineral deposit. Any association placer claim transferred that does not meet these requirements is not a valid mining claim.

If you have any questions please contact Amy Bunda at 602-417-9334.



Patrick Madigan  
Acting Group Administrator  
Renewable Resources and Minerals

ABunda:lm:082809



**NOTICE!!**

**These documents have been scanned!**

**Do not place un-scanned documents beneath this notice!**

**Do not remove this notice from this file!**

GPO Jacket No. 560-102  
Print Order 61540  
Rise Business Services, LLC  
Job=AZ15 5/22/2019



Box Number= AZ15077



Claim Begin-End: AMC395867-AMC395867

**3 Transfers**



AZ15077-12

AMC395613-AMC395867

**NO  
DOCUMENTS  
FOUND**

NO DOCUMENTS FOUND  
NO DOCUMENTS FOUND



**NOTICE!!**

**These documents have been scanned!**

**Do not place un-scanned documents beneath this notice!**

**Do not remove this notice from this file!**

GPO Jacket No. 560-102  
Print Order 61540  
Rise Business Services, LLC  
Job=AZ15 5/22/2019



Box Number= AZ15077



Claim Begin-End: AMC395867-AMC395867

**4 Annual Filings**



AZ15077-12

AMC395613-AMC395867





# United States Department of the Interior



BUREAU OF LAND MANAGEMENT

Arizona State Office

One North Central Avenue, Suite 800

Phoenix, Arizona 85004-4427

www.blm.gov/az/

OCT 29 2018

In Reply Refer To:

3800 (9200) BS

AMC389633, AMC399772, AMC413461, AMC395867

CERTIFIED MAIL - RETURN RECEIPT REQUESTED No. 9214 8901 9403 8374 2593 34

## NOTICE

GLENN MELLOTT

PO BOX 1603

SELIGMAN, AZ 86337

:  
:  
:

This Notice Affects Those Claims

Shown in the Block Below.

---

AMC389633, AMC399772, AMC399773, AMC413461, AMC413462, AMC395867

BC GOLD #3, BC GOLD #5, BC GOLD #6, CW'S PLACE, INDIAN CREEK, BC GOLD #4

---

### Maintenance Fee Waiver Held for Rejection

This office received the Maintenance Fee Waiver Certification (waiver) for the above listed mining claim(s). The waiver is not properly completed and does not meet the annual filing requirements.

In accordance with 43 Code of Federal Regulations (CFR) 3835.10, the name, address, and original signatures of all owners of the mining claim must be included on the waiver form. Please correct the discrepancy as noted below:


Not all owners of the mining claims have signed the document. Please obtain the missing signatures on the enclosed copy of the waiver

In order to correct the defect in the waiver, per 43 CFR 3835.93, you must provide this office with the requested information within 60 days of your receipt of this notice. If you are unable to provide this information, you have the option of paying the annual maintenance fee of \$155 per claim (\$155 per 20 acres for placer claims larger than 20 acres). If we do not receive the requested corrections or the maintenance fees within the 60 day time frame, the claim(s) will be declared forfeited and closed.

Signatures received BS

If additional information is required, please contact Brent Squires at 602-417-9397. Please include your AMC serial number(s) on all correspondence.

Sincerely,

A handwritten signature in black ink, appearing to read "Lucas Lucero". The signature is fluid and cursive, with a long horizontal stroke at the end.

Lucas Lucero  
Deputy State Director  
Lands, Minerals and Energy Division



powered by ConnectSuite e-Certify

You are using an old version of e-Certify. [Click here](#) to update to the new version.

Welcome Brent Squires, (Not Brent Squires?)

Company:

US Department of the Interior Bureau of Land Mana...

- Home
- My Queue
- Piece Search
- Support
- Logout

History > [Mail Piece Search](#) > [Piece Tracking](#)

My Tools

- Mail Jobs
- Mail Pieces
- Manual Mailings
- Setup
- Account
- Tools

Latest News

[11/1/2018 - e-Certify 3.0 end of life on Jan 1, 2019](#)

Mail Piece Tracking Number: **9214 8901 9403 8374 2593 34**

**Recipient**

GLENN MELLOTT  
PO Box 1603  
SELIGMAN AZ 86337-1603

Date & Time	Event	Event Location
11/05/2018 10:05	DELIVERED	SELIGMAN,AZ, 86337
11/02/2018 10:16	ARRIVAL AT UNIT	SELIGMAN,AZ, 86337
11/02/2018 10:16	AVAILABLE FOR PICKUP	SELIGMAN,AZ, 86337
11/01/2018 11:20	PROCESSED THROUGH USPS FACILITY	PHOENIX,AZ, 85026
11/01/2018 08:52	DEPART USPS FACILITY	PHOENIX,AZ, 85026
10/31/2018 21:01	PROCESSED THROUGH USPS FACILITY	PHOENIX,AZ, 85026
10/31/2018 19:46	ORIGIN ACCEPTANCE	PHOENIX,AZ, 85004
10/24/2018 10:23	PRE-SHIPMENT INFO SENT USPS AWAITS ITEM	PHOENIX,AZ, 85004

© 2017 Connect-Suite.com.  
Release: v4.21  
[PUBLISHED]





# United States Department of the Interior



BUREAU OF LAND MANAGEMENT

Arizona State Office

One North Central Avenue, Suite 800

Phoenix, Arizona 85004-4427

www.blm.gov/az/

OCT 29 2018

In Reply Refer To:

3800 (9200) BS

AMC389633, AMC399772, AMC413461, AMC395867

CERTIFIED MAIL - RETURN RECEIPT REQUESTED No. 9214 8901 9403 8374 2592 59

## NOTICE

DENNIS BRODERICK	:	This Notice Affects Those Claims
13139 N 21ST AVE	:	Shown in the Block Below.
PHOENIX, AZ 85029	:	

---

AMC389633, AMC399772, AMC399773, AMC413461, AMC413462, AMC395867  
 BC GOLD #3, BC GOLD #5, BC GOLD #6, CW'S PLACE, INDIAN CREEK, BC GOLD #4

---

### Maintenance Fee Waiver Held for Rejection

This office received the Maintenance Fee Waiver Certification (waiver) for the above listed mining claim(s). The waiver is not properly completed and does not meet the annual filing requirements.

In accordance with 43 Code of Federal Regulations (CFR) 3835.10, the name, address, and original signatures of all owners of the mining claim must be included on the waiver form. Please correct the discrepancy as noted below:

Not all owners of the mining claims have signed the document. Please obtain the missing signatures on the enclosed copy of the waiver.

In order to correct the defect in the waiver, per 43 CFR 3835.93, you must provide this office with the requested information within 60 days of your receipt of this notice. If you are unable to provide this information, you have the option of paying the annual maintenance fee of \$155 per claim (\$155 per 20 acres for placer claims larger than 20 acres). If we do not receive the requested corrections or the maintenance fees within the 60 day time frame, the claim(s) will be declared forfeited and closed.

*Signatures received BS*

If additional information is required, please contact Brent Squires at 602-417-9397. Please include your AMC serial number(s) on all correspondence.

Sincerely,



Lucas Lucero  
Deputy State Director  
Lands, Minerals and Energy Division

2013 10/15/13 10:15 AM

# USPS Tracking® FAQs [\(https://www.usps.com/faqs/uspstracking-faqs.htm\)](https://www.usps.com/faqs/uspstracking-faqs.htm)

## Track Another Package +

**Tracking Number:** 9214890194038374259259

[Remove](#)

Your item has been delivered to the original sender at 1:47 pm on November 26, 2018 in PHOENIX, AZ 85004.

### Delivered

November 26, 2018 at 1:47 pm  
Delivered, To Original Sender  
PHOENIX, AZ 85004

Feedback

---

### Return Receipt Electronic

---

### Tracking History

**November 26, 2018, 1:47 pm**

Delivered, To Original Sender  
PHOENIX, AZ 85004

Your item has been delivered to the original sender at 1:47 pm on November 26, 2018 in PHOENIX, AZ 85004.

**November 24, 2018, 7:37 am**

Delivery Attempted - No Access to Delivery Location  
PHOENIX, AZ 85004



**November 23, 2018, 9:24 am**

Arrived at Unit  
PHOENIX, AZ 85034

**November 23, 2018, 1:06 am**

Departed USPS Regional Facility  
PHOENIX AZ DISTRIBUTION CENTER

**November 22, 2018**

In Transit to Next Facility

**November 19, 2018, 12:05 pm**

Unclaimed/Being Returned to Sender  
PHOENIX, AZ 85029

Reminder to Schedule Redelivery of your item

**November 2, 2018, 12:08 pm**

Notice Left (No Authorized Recipient Available)  
PHOENIX, AZ 85029

**November 2, 2018, 5:31 am**

Arrived at Unit  
PHOENIX, AZ 85029

**October 31, 2018, 7:39 pm**

Arrived at USPS Regional Facility  
PHOENIX AZ DISTRIBUTION CENTER

**October 31, 2018, 6:24 pm**

Accepted at USPS Origin Facility  
PHOENIX, AZ 85004

**October 24, 2018**

Pre-Shipment Info Sent to USPS, USPS Awaiting Item

Feedback

---

**Product Information**

---

[See Less](#)

## Can't find what you're looking for?

Go to our FAQs section to find answers to your tracking questions.

[FAQs \(https://www.usps.com/faqs/uspstracking-faqs.htm\)](https://www.usps.com/faqs/uspstracking-faqs.htm)

Feedback

**The easiest tracking number is the one you don't have to know.**

With Informed Delivery®, you never have to type in another tracking number. Sign up to:

- See images\* of incoming mail.
- Automatically track the packages you're expecting.







# United States Department of the Interior



BUREAU OF LAND MANAGEMENT  
Arizona State Office  
One North Central Avenue, Suite 800  
Phoenix, Arizona 85004-4427  
www.blm.gov/az/

OCT 29 2018

In Reply Refer To:

3800 (9200) BS

AMC389633, AMC399772, AMC413461, AMC395867

CERTIFIED MAIL - RETURN RECEIPT REQUESTED No. 9214 8901 9403 8374 2593 27

## NOTICE

ROBERT & DAWN ALLISON  
15129 W ROY ROGERS RD  
SURPRISE, AZ 85387

:  
:  
:

This Notice Affects Those Claims  
Shown in the Block Below.

---

AMC389633, AMC399772, AMC399773, AMC413461, AMC413462, AMC395867  
BC GOLD #3, BC GOLD #5, BC GOLD #6, CW'S PLACE, INDIAN CREEK, BC GOLD #4

---

### Maintenance Fee Waiver Held for Rejection

This office received the Maintenance Fee Waiver Certification (waiver) for the above listed mining claim(s). The waiver is not properly completed and does not meet the annual filing requirements.

In accordance with 43 Code of Federal Regulations (CFR) 3835.10, the name, address, and original signatures of all owners of the mining claim must be included on the waiver form. Please correct the discrepancy as noted below:


Not all owners of the mining claims have signed the document. Please obtain the missing signatures on the enclosed copy of the waiver.

In order to correct the defect in the waiver, per 43 CFR 3835.93, you must provide this office with the requested information within 60 days of your receipt of this notice. If you are unable to provide this information, you have the option of paying the annual maintenance fee of \$155 per claim (\$155 per 20 acres for placer claims larger than 20 acres). If we do not receive the requested corrections or the maintenance fees within the 60 day time frame, the claim(s) will be declared forfeited and closed.

Signatures Received BS

If additional information is required, please contact Brent Squires at 602-417-9397. Please include your AMC serial number(s) on all correspondence.

Sincerely,

A handwritten signature in black ink, appearing to read "Lucas Lucero". The signature is fluid and cursive, with a prominent initial "L" and a long, sweeping underline.

Lucas Lucero  
Deputy State Director  
Lands, Minerals and Energy Division



You are using an old version of e-Certify. [Click here](#) to update to the new version.

Welcome Brent Squires, (Not Brent Squires?)  
Company:

US Department of the Interior Bureau of Land Mana...

- Home
- My Queue
- Piece Search
- Support
- Logout

History > [Mail Piece Search](#) > [Piece Tracking](#)

My Tools

- Mail Jobs
- Mail Pieces
- Manual Mailings
- Setup
- Account
- Tools

Mail Piece Tracking Number: **9214 8901 9403 8374 2593 27**

Recipient

ROBERT & DAWN ALLISON  
15129 W ROY ROGERS RD  
SURPRISE AZ 85387-6758

Date & Time	Event	Event Location
11/07/2018 03:48	REMINDER TO SCHEDULE REDELIVERY	SURPRISE,AZ, 85387
11/02/2018 16:58	NO AUTHORIZED RECIPIENT AVAILABLE	SURPRISE,AZ, 85387
11/02/2018 11:10	OUT FOR DELIVERY	SURPRISE,AZ, 85387
11/02/2018 11:00	SORTING/PROCESSING COMPLETE	SURPRISE,AZ, 85387
11/02/2018 08:31	ARRIVAL AT UNIT	SURPRISE,AZ, 85374
11/01/2018 15:29	PROCESSED THROUGH USPS FACILITY	PHOENIX,AZ, 85026
11/01/2018 08:52	DEPART USPS FACILITY	PHOENIX,AZ, 85026
10/31/2018 22:11	PROCESSED THROUGH USPS FACILITY	PHOENIX,AZ, 85026
10/31/2018 20:56	ORIGIN ACCEPTANCE	PHOENIX,AZ, 85004
10/24/2018 10:23	PRE-SHIPMENT INFO SENT USPS AWAITS ITEM	PHOENIX,AZ, 85004

NEWS Latest News

[11/1/2018 - e-Certify 3.0 end of life on Jan 1, 2019](#)

© 2017 Connect-Suite.com.  
Release: v4.21  
[W11-PR2QP4J076N]



449368  
 413461  
 395867  
 399772  
 389633

RECEIVED  
 BLM AZ STATE OFFICE  
 2018 NOV 27 A 11:32  
 PHOENIX, ARIZONA

**NOTICE OF INTENTION TO HOLD MINING CLAIMS/SITES**

When Recorded Return Document to:

JimPressley  
 8803 W. SELDON LN.  
 PEORIA, AZ 85345

BLM  
 Date  
 Stamp

Check here if this is a change of address.

Telephone: 602-882-8473

E-mail Address: japdep@aol.com

I (We) intend to hold the claims(s) and/or site(s) listed below for the calendar year 2018, and I (We) have filed or will file a Notice of Intent to Hold in the county where the claim (s) is located.

Reason for filing a Notice of Intent to Hold instead of an assessment work filing (check one):

- Maintenance fee was paid to maintain claim(s) during this assessment year.
- Mill or tunnel sites.
- Claim(s) was located during the current assessment year.
- BLM has deferred assessment work (attach copy of decision granting deferment, or pending petition for deferment including date petition was filed.)

Line No.	AMC NUMBER	CLAIM/SITE NAME	COUNTY RECORDER DATA (If available)	TWP	RNG	SEC
1	449368	MISSING LINK	2018-0010621 NML03/02/2018	9N	2E	21
2						
3						
4						
5						
6						
7						
8						
9						
10						

COPY

ENTERED  
 NOV 30 2018  
 BY: RAM #4317366

NOTICE OF INTENTION TO HOLD MINING CLAIMS/SITES  
page 2

RECEIVED  
BLM AZ STATE OFFICE  
2018 NOV 27 A 11:32  
PHOENIX, ARIZONA  
BLM  
Date  
Stamp

- 1. State of Arizona, County of YAVAPAI
- 2. I (Name) Jim Pressley
- 3. Reside at (Address) 8803 W. SELDON LN.

City PEORIA County MARICOPA State AZ Zip 85345 being duly sworn, depose and say that I am a citizen of the United States, more than eighteen years of age, that all of the facts set forth in this notice, subject to the provisions and penalties of 18 U.S.C. 1001 pertaining to the filing of false, fictitious, or fraudulent statements with the United States, are true and correct according to the best of my knowledge, information and belief.

4. Owner's name and address (If not shown in Items 1-3 above). \_\_\_\_\_

5. Dated: 11/27/18 Signature: *Jim Pressley*

Bureau of Land Management  
Arizona State Office  
[www.blm.gov/az](http://www.blm.gov/az)

No. of Claims: _____ x \$10 = _____
Check No: _____ Init. _____
Receipt No.: _____
For BLM Use Only

When Recorded Return Document to:

Jim Pressley

8803 W. Seldon Ln.

Peoria, AZ 85345

Check here is this is a change of address.

Telephone: 602-882-8473

E-mail address: japdep@aol.com


**AFFIDAVIT OF PERFORMANCE OF ANNUAL WORK**

1. State of Arizona, County of Yavapai ss:

2. I (Name) James Pressley

3. Reside at (Address) 8803 W. Seldon Ln.

City Peoria County Maricopa



State AZ Zip 85345 being duly sworn, depose and say that I am a citizen of the United States, more than eighteen years of age, and that all of the facts set forth in this affidavit, subject to the provisions and penalties of 18 U.S.C. 1001 pertaining to the filing of false, fictitious, or fraudulent statements with the United States, are true and correct according to the best of my knowledge, information and belief.

4. Owner's name and address (If not shown in Items 1-3 above). \_\_\_\_\_

5. That I am personally acquainted with the mining claim(s). The work and improvements were made by and at the expense of the owner(s) of said claim(s). Said contiguous group of claims, listed on this document, are situated in the

\_\_\_\_\_ (optional) Mining District; Yavapai County, Arizona.

Line No.	AMC NUMBER	CLAIM/SITE NAME	COUNTY RECORDER DATA (If available)	TWP	RNG	SEC
1	413461	CWS Place	B4860 P952 02/09/2012	10N	5W	25
2						
3						
4						
5						
6						



RECEIVED  
BLM AZ STATE OFFICE

2018 NOV 27 A 11:33  
PHOENIX, ARIZONA

BLM  
Date  
Stamp

7						
8						
9						
10						

6. That between the dates starting at 12 o'clock noon on September 1, 20 17 and ending at 12 o'clock noon on September 1, 20 18 at least \$ 200 dollars worth of work and improvements were done and performed upon said claim(s) or upon one or more of a contiguous group of claims for the benefit of all, wholly or partly outside of a contiguous group of claims for the benefit of all, not including the location work.

7. That the following persons were employed to perform the work and improvements described herein: Jim Pressley Glenn Mellott, Robert Allison, Dennis Broderick, Doug Teutch, Bill Southern, Mike Tomlin.

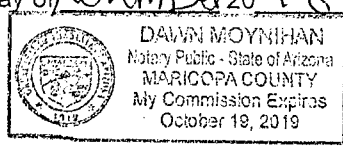
8. That the work and improvements performed were: Road repair, soil and gravel sampling, debris removal

9. Dated: 11/27/18 Signature: [Signature]

SUBSCRIBED AND SWORN TO before me, a Notary Public, this 27 day of November 20 18

By: JAMES PRESSLEY

Notary Public: [Signature]



My Commission Expires 10.19.19

No. of Claims: \_\_\_\_\_ x \$10 = \_\_\_\_\_  
 Check No.: \_\_\_\_\_ Init. \_\_\_\_\_  
 Receipt No.: \_\_\_\_\_  
 For BLM Use Only

Bureau of Land Management  
 Arizona State Office  
[www.blm.gov/az](http://www.blm.gov/az)

When Recorded Return Document to:

Jim Pressley

8803 W. Seldon Ln.

Peoria, AZ 85345

Check here is this is a change of address.

Telephone: 602-882-8473

E-mail address: japdep@aol.com


**AFFIDAVIT OF PERFORMANCE OF ANNUAL WORK**

1. State of Arizona, County of Yavapai ss:

2. I (Name) James Pressley

3. Reside at (Address) 8803 W. Seldon Ln.

City Peoria County Maricopa



State AZ Zip 85345 being duly sworn, depose and say that I am a citizen of the United States, more than eighteen years of age, and that all of the facts set forth in this affidavit, subject to the provisions and penalties of 18 U.S.C. 1001 pertaining to the filing of false, fictitious, or fraudulent statements with the United States, are true and correct according to the best of my knowledge, information and belief.

4. Owner's name and address (If not shown in Items 1-3 above).

5. That I am personally acquainted with the mining claim(s). The work and improvements were made by and at the expense of the owner(s) of said claim(s). Said contiguous group of claims, listed on this document, are situated in the

(optional) Mining District; Yavapai County, Arizona.

Line No.	AMC NUMBER	CLAIM/SITE NAME	COUNTY RECORDER DATA (If available)	TWP	RNG	SEC
1	395867	BC Gold #4	B4647 P971 02/09/2009	9N	2E	16,17
2	399772	BC Gold #5	B4730 P3 03/19/2010	9N	2E	21
3						
4						
5						
6						

AFFIDAVIT OF PERFORMANCE OF ANNUAL WORK – page 2

RECEIVED  
RIMAZ STATE OFFICE

PHOENIX, ARIZONA  
2018 NOV 27 A 11:33

BLM  
Date  
Stamp

7.						
8						
9						
10						

6. That between the dates starting at 12 o'clock noon on September 1, 20 17 and ending at 12 o'clock noon on September 1, 20 18 at least \$ 200 dollars worth of work and improvements were done and performed upon said claim(s) or upon one or more of a contiguous group of claims for the benefit of all, wholly or partly outside of a contiguous group of claims for the benefit of all, not including the location work.

7. That the following persons were employed to perform the work and improvements described herein: Jim Pressley  
Glenn Mellott, Robert Allison, Dennis Broderick, Mike Tomlin, Steve Stromberg

8. That the work and improvements performed were: Road repair, soil and gravel sampling, debris removal

9. Dated: 11/27/18 Signature: [Signature]

SUBSCRIBED AND SWORN TO before me, a Notary Public, this 27 day of November 2018

By: James Pressley

Notary Public [Signature]

My Commission Expires 10-19-19



Bureau of Land Management  
Arizona State Office  
[www.blm.gov/az](http://www.blm.gov/az)

No. of Claims: \_\_\_\_\_ x \$10 = \_\_\_\_\_  
 Check No.: \_\_\_\_\_ Init. \_\_\_\_\_  
 Receipt No.: \_\_\_\_\_  
 For BLM Use Only

When Recorded Return Document to:

Jim Pressley  
8803 W. Seldon Ln.  
Peoria, AZ 85345

Check here is this is a change of address.

Telephone: 602-882-8473

E-mail address: japdep@aol.com

AFFIDAVIT OF PERFORMANCE OF ANNUAL WORK

- 1. State of Arizona, County of Yavapai ss:
- 2. I (Name) James Pressley
- 3. Reside at (Address) 8803 W. Seldon Ln.

City Peoria County Maricopa

RECEIVED  
BLM AZ STATE OFFICE  
2010 NOV 27 A 11:33  
PHOENIX, ARIZONA

BLM  
Date  
Stamp

State AZ Zip 85345 being duly sworn, depose and say that I am a citizen of the United States, more than eighteen years of age, and that all of the facts set forth in this affidavit, subject to the provisions and penalties of 18 U.S.C. 1001 pertaining to the filing of false, fictitious, or fraudulent statements with the United States, are true and correct according to the best of my knowledge, information and belief.

4. Owner's name and address (If not shown in Items 1-3 above).

5. That I am personally acquainted with the mining claim(s). The work and improvements were made by and at the expense of the owner(s) of said claim(s). Said contiguous group of claims, listed on this document, are situated in the

(optional) Mining District; Yavapai County, Arizona.

Line No.	AMC NUMBER	CLAIM/SITE NAME	COUNTY RECORDER DATA (If available)	TWP	RNG	SEC
1	389633	BC Gold #3	B4584 P355 03/28/2008	9N	2E	21
2	399773	BC Gold #6	B4730 P4 03/19/2010	9N	2E	21
3						
4						
5						
6						



RECEIVED  
 21 M AZ STATE OFFICE  
 2018 NOV 27 A 11:33  
 PHOENIX, ARIZONA

BLM  
 Date  
 Stamp

7						
8						
9						
10						

6. That between the dates starting at 12 o'clock noon on September 1, 20 17 and ending at 12 o'clock noon on September 1, 20 18 at least \$ 200 dollars worth of work and improvements were done and performed upon said claim(s) or upon one or more of a contiguous group of claims for the benefit of all, wholly or partly outside of a contiguous group of claims for the benefit of all, not including the location work.

7. That the following persons were employed to perform the work and improvements described herein: Jim Pressley  
Glenn Mellott, Robert Allison, Dennis Broderick, Mike Tomlin, Steve Stromberg

8. That the work and improvements performed were: Road repair, soil and gravel sampling, debris removal

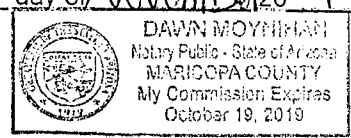
9. Dated: 11/27/18 Signature: [Signature]

SUBSCRIBED AND SWORN TO before me, a Notary Public, this 27 day of November 2018

By: James Pressley

Notary Public [Signature]

My Commission Expires 10.19.19



Bureau of Land Management  
 Arizona State Office  
[www.blm.gov/az](http://www.blm.gov/az)

No. of Claims: \_\_\_\_\_ x \$10 = \_\_\_\_\_  
 Check No.: \_\_\_\_\_ Init. \_\_\_\_\_  
 Receipt No.: \_\_\_\_\_  
 For BLM Use Only

When Recorded Return Document to:

Jim Pressley

8803 W. Seldon Ln.

Peoria, AZ 85345

Check here is this is a change of address.

Telephone: 602-882-8473

E-mail address: japdep@aol.com


**AFFIDAVIT OF PERFORMANCE OF ANNUAL WORK**

1. State of Arizona, County of Yavapai ss:

2. I (Name) James Pressley

3. Reside at (Address) 8803 W. Seldon Ln.

City Peoria County Maricopa



BLM  
Date  
Stamp

State AZ Zip 85345 being duly sworn, depose and say that I am a citizen of the United States, more than eighteen years of age, and that all of the facts set forth in this affidavit, subject to the provisions and penalties of 18 U.S.C. 1001 pertaining to the filing of false, fictitious, or fraudulent statements with the United States, are true and correct according to the best of my knowledge, information and belief.

4. Owner's name and address (If not shown in Items 1-3 above), \_\_\_\_\_

5. That I am personally acquainted with the mining claim(s). The work and improvements were made by and at the expense of the owner(s) of said claim(s). Said contiguous group of claims, listed on this document, are situated in the

\_\_\_\_\_ (optional) Mining District; Yavapai County, Arizona.

Line No.	AMC NUMBER	CLAIM/SITE NAME	COUNTY RECORDER DATA (If available)	TWP	RNG	SEC
1	413462	Indian Creek	B4860 P952 02/09/2012	10N	5W	25
2						
3						
4						
5						
6						

AFFIDAVIT OF PERFORMANCE OF ANNUAL WORK – page 2

RECEIVED  
BLM AZ STATE OFFICE

2018 NOV 27 A 11:33  
PHOENIX, ARIZONA

BLM  
Date  
Stamp

7						
8						
9						
10						

6. That between the dates starting at 12 o'clock noon on September 1, 20 17 and ending at 12 o'clock noon on September 1, 20 18 at least \$ 200 dollars worth of work and improvements were done and performed upon said claim(s) or upon one or more of a contiguous group of claims for the benefit of all, wholly or partly outside of a contiguous group of claims for the benefit of all, not including the location work.

7. That the following persons were employed to perform the work and improvements described herein: Jim Pressley  
Glenn Mellott, Robert Allison, Dennis Broderick, Doug Teutch, Mike Tomlin.

8. That the work and improvements performed were: Road repair, soil and gravel sampling, debris removal

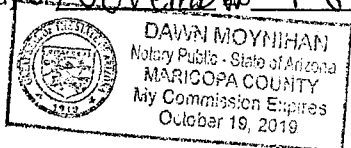
9. Dated: 11/27/18 Signature: [Signature]

SUBSCRIBED AND SWORN TO before me, a Notary Public, this 27 day of November 18

By: James Pressley

Notary Public [Signature]

My Commission Expires 10.19.19



No. of Claims: \_\_\_\_\_ x \$10 = \_\_\_\_\_

Check No.: \_\_\_\_\_ Init. \_\_\_\_\_

Receipt No.: \_\_\_\_\_

For BLM Use Only

Bureau of Land Management  
Arizona State Office  
[www.blm.gov/az](http://www.blm.gov/az)

**United States Department of the Interior**  
**Bureau of Land Management**  
 DIV OF LANDS, MINRLS & ENERGY  
 ONE N CENTRAL AVE  
 PHOENIX, AZ 85004 -4427  
 Phone: 602-417-9200

Receipt

No: 4317366

<b>Transaction #:</b> 4433837	
<b>Date of Transaction:</b> 11/27/2018	
<b>CUSTOMER:</b>	
JIM PRESSLEY 8803 W SELDON LN PEORIA, AZ 85345-2518 US	

LINE #	QTY	DESCRIPTION	REMARKS	UNIT PRICE	TOTAL
1	1.00	LOCATABLE MINERALS / MINING CLAIMS-NOT NEW-UNADJUD, ONE AUTH NO. ONLY / MINING CLAIM MONEY RECEIVED <b>CASES: AMC449368/\$105.00</b>	NOI 2018/1 POL 2018/7 WAIVERS ALREADY ON FILE	- n/a -	105.00
<b>TOTAL:</b>					<b>\$105.00</b>

PAYMENT INFORMATION			
NOTE: Items will appear on credit card statement as "Bureau of Land Mgmt CO".			
1	AMOUNT:	105.00	POSTMARKED: N/A
	TYPE:	CREDIT CARD	RECEIVED: 11/27/2018
	NAME:	PRESSLEY, JIM 8803 W SELDON LN PEORIA AZ 85345-2518 US	
	CARD NO:	XXXXXXXXXXXX5005	AUTH CODE: 186140
	NAME ON CARD:	JIM PRESSLEY	
	SIGNATURE:		

REMARKS

This receipt was generated by the automated BLM Collections and Billing System and is a paper representation of a portion of the official electronic record contained therein.



UNITED STATES  
DEPARTMENT OF THE INTERIOR  
BUREAU OF LAND MANAGEMENT  
**MAINTENANCE FEE WAIVER CERTIFICATION**

410

389633  
399772  
413461  
FORM APPROVED  
OMB NO. 1004-0114  
Expires: January 31, 2020  
449368

SEE INSTRUCTIONS ON PAGE 2

- This small miner waiver is filed for the assessment year beginning on September 1, 2018 and ending on September 1, 2019. 395867
- The undersigned and all related parties owned ten or fewer mining claims, mill, or tunnel sites located and maintained on Federal lands in the United States of America on September 1, 2018.
- The undersigned have performed the assessment work required by law for each mining claim listed prior to filing this waiver and understand that by filing this form, the undersigned must file an affidavit of assessment work with the Bureau of Land Management (BLM) by the December 30th following the filing of this waiver.
- The undersigned understand that if the assessment work obligation has not yet come due under 30 U.S.C. 28 (for those claims in their first assessment year only), a notice of intent to hold reciting this condition must be recorded by the December 30th following the filing of this waiver.
- The undersigned understand that mill and tunnel sites may also be listed on this waiver and be waived from payment of the maintenance fee, and that a notice of intent to hold for these sites is required to be filed with the BLM by the December 30th following the filing of this waiver.
- The undersigned understand and acknowledge that pursuant to 43 U.S.C. 1212 and 18 U.S.C. 1001, the filing or recording of a false, fictitious, or fraudulent document with the BLM may result in a fine of up to \$250,000, a prison term not to exceed five years, or both.
- The mining claims, mill or tunnel sites for which this waiver from payment of the maintenance fees is requested are:

CLAIM OR SITE NAME	BLM RECORDATION SERIAL NUMBER
1. BC GOLD #3	AMC 389633 (913)
2. BC GOLD #5	AMC 399772
3. BC GOLD #6	AMC 399773
4. CW'S PLACE	AMC 413461
5. INDIAN CREEK	AMC 413462
6. MISSING LINK	AMC 449368
7. BC GOLD #4	AMC 395867
8.	
9.	
10.	

The owner(s) (claimants) of the above mining claims and sites are:

JIM PRESSLEY

(Owner's Name - Please Print)

*[Signature]*  
(Owner's Signature)

8803 W. SELDON LN.

(Owner's Mailing Address)

PEORIA

(City)

AZ

(State)

85345

(Zip Code)

ROBERT ALLISON

(Owner's Name - Please Print)

*[Signature]*  
(Owner's Signature)

15129 W ROY ROGERS ROAD

(Owner's Mailing Address)

SURPIRSE

(City)

AZ

(State)

85387

(Zip Code)

(Owner's Name - Please Print)

(Owner's Signature)

(Owner's Mailing Address)

(City)

AZ

(State)

86337

(Zip Code)

(Owner's Name - Please Print)

(Owner's Signature)

(Owner's Mailing Address)

(City)

AZ

(State)

86337

(Zip Code)

(Continued on page 2)

BY: *[Signature]*

2018 AUG 28 A 10:01

RECEIVED  
AZ STATE OFFICE  
NOV 27 11:28  
PHOENIX, ARIZONA

RECEIVED  
DEPT OF THE INTERIOR  
BUREAU OF LAND MANAGEMENT  
NOV 14 2018

410

JML EAG

389633  
399772  
413461

UNITED STATES  
DEPARTMENT OF THE INTERIOR  
BUREAU OF LAND MANAGEMENT

**MAINTENANCE FEE WAIVER CERTIFICATION**

FORM APPROVED  
OMB NO. 1004-0114  
Expires: January 31, 2020  
449368

SEE INSTRUCTIONS ON PAGE 2

1. This small miner waiver is filed for the assessment year beginning on September 1, 2018 and ending on September 1, 2019. 395867
2. The undersigned and all related parties owned ten or fewer mining claims, mill, or tunnel sites located and maintained on Federal lands in the United States of America on September 1, 2018.
3. The undersigned have performed the assessment work required by law for each mining claim listed prior to filing this waiver and understand that by filing this form, the undersigned must file an affidavit of assessment work with the Bureau of Land Management (BLM) by the December 30th following the filing of this waiver.
4. The undersigned understand that if the assessment work obligation has not yet come due under 30 U.S.C. 28 (for those claims in their first assessment year only), a notice of intent to hold reciting this condition must be recorded by the December 30th following the filing of this waiver.
5. The undersigned understand that mill and tunnel sites may also be listed on this waiver and be waived from payment of the maintenance fee, and that a notice of intent to hold for these sites is required to be filed with the BLM by the December 30th following the filing of this waiver.
6. The undersigned understand and acknowledge that pursuant to 43 U.S.C. 1212 and 18 U.S.C. 1001, the filing or recording of a false, fictitious, or fraudulent document with the BLM may result in a fine of up to \$250,000, a prison term not to exceed five years, or both.
7. The mining claims, mill or tunnel sites for which this waiver from payment of the maintenance fees is requested are:

CLAIM OR SITE NAME	BLM RECORDATION SERIAL NUMBER
1. BC GOLD #3	AMC 389633
2. BC GOLD #5	AMC 399772
3. BC GOLD #6	AMC 399773
4. CW'S PLACE	AMC 413461
5. INDIAN CREEK	AMC 413462
6. <u>BC GOLD #4</u>	<u>AMC 395867</u>
7.	
8.	
9.	
10.	

RECEIVED  
 BLM AZ STATE OFFICE  
 2018 NOV 27 A 11:28  
 PHOENIX, ARIZONA

The owner(s) (claimants) of the above mining claims and sites are:

JIM PRESSLEY  
 (Owner's Name - Please Print)  
8803 W. SELDON LN.  
 (Owner's Mailing Address)

\_\_\_\_\_  
 (Owner's Signature)  
PEORIA AZ 85345  
 (City) (State) (Zip Code)

ROBERT ALLISON  
 (Owner's Name - Please Print)  
15129 W ROY ROGERS ROAD  
 (Owner's Mailing Address)

\_\_\_\_\_  
 (Owner's Signature)  
SURPIRSE AZ 85387  
 (City) (State) (Zip Code)

DENNIS BRODERICK  
 (Owner's Name - Please Print)  
13139 N 21ST AVENUE  
 (Owner's Mailing Address)

*Dennis P Broderick*  
 (Owner's Signature)  
PHOENIX AZ 85029  
 (City) (State) (Zip Code)

GLENN MELLOTT  
 (Owner's Name - Please Print)  
PO BOX 1603  
 (Owner's Mailing Address)

*G. Mellett*  
 (Owner's Signature)  
SELIGMAN AZ 86337  
 (City) (State) (Zip Code)

UNITED STATES  
DEPARTMENT OF THE INTERIOR  
BUREAU OF LAND MANAGEMENT  
**MAINTENANCE FEE WAIVER CERTIFICATION**



FORM APPROVED  
OMB NO. 1004-0114  
Expires: January 31, 2020


SEE INSTRUCTIONS ON PAGE 2

1. This small miner waiver is filed for the assessment year beginning on September 1, 2018 and ending on September 1, 2019.
2. The undersigned and all related parties owned ten or fewer mining claims, mill, or tunnel sites located and maintained on Federal lands in the United States of America on September 1, 2018.
3. The undersigned have performed the assessment work required by law for each mining claim listed prior to filing this waiver and understand that by filing this form, the undersigned must file an affidavit of assessment work with the Bureau of Land Management (BLM) by the December 30th following the filing of this waiver.
4. The undersigned understand that if the assessment work obligation has not yet come due under 30 U.S.C. 28 (for those claims in their first assessment year only), a notice of intent to hold reciting this condition must be recorded by the December 30th following the filing of this waiver.
5. The undersigned understand that mill and tunnel sites may also be listed on this waiver and be waived from payment of the maintenance fee, and that a notice of intent to hold for these sites is required to be filed with the BLM by the December 30th following the filing of this waiver.
6. The undersigned understand and acknowledge that pursuant to 43 U.S.C. 1212 and 18 U.S.C. 1001, the filing or recording of a false, fictitious, or fraudulent document with the BLM may result in a fine of up to \$250,000, a prison term not to exceed five years, or both.
7. The mining claims, mill or tunnel sites for which this waiver from payment of the maintenance fees is requested are:

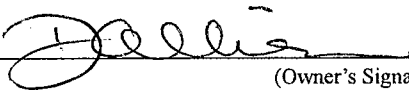
CLAIM OR SITE NAME	BLM RECORDATION SERIAL NUMBER
1. BC GOLD #4	AMC 395867
2.	
3.	
4.	
5.	
6.	
7.	
8.	
9.	
10.	

The owner(s) (claimants) of the above mining claims and sites are:

Deanna Pressley  
(Owner's Name - Please Print)  
 8803 W. SELDON LN.  
(Owner's Mailing Address)

  
(Owner's Signature)  
 PEORIA AZ 85345  
(City) (State) (Zip Code)

Dawn Allison  
(Owner's Name - Please Print)  
 15129 W. Roy Rogers Road  
(Owner's Mailing Address)

  
(Owner's Signature)  
 Surprise AZ 85387  
(City) (State) (Zip Code)

(Owner's Name - Please Print)

(Owner's Signature)

(Owner's Mailing Address)

(City) (State) (Zip Code)

(Owner's Name - Please Print)

(Owner's Signature)

(Owner's Mailing Address)

(City) (State) (Zip Code)

RECEIVED  
 AZ STATE OFFICE  
 NOV 27 AM 11:28  
 PHOENIX ARIZONA

SIGNATURE REQUIRED BY EACH INDIVIDUAL FOR THE CLAIMS LISTED BELOW:

BRODERICK, DENNIS	AMC389633	AMC399772	AMC399773	AMC413461	AMC413462	AMC395867
PRESSLEY, DEANNA	AMC395867					
ALLISON, DAWN	AMC395867					

RECEIVED  
 BLM AZ STATE OFFICE  
 2010 NOV 27 A 11:28  
 PHOENIX, ARIZONA





# United States Department of the Interior

BUREAU OF LAND MANAGEMENT

Arizona State Office

One North Central Avenue, Suite 800

Phoenix, Arizona 85004-4427

www.blm.gov/az/

OCT 29 2018



RECEIVED  
BLM AZ STATE OFFICE  
2018 NOV 27 A 11: 28  
PHOENIX, ARIZONA

In Reply Refer To:

3800 (9200) BS

AMC389633, AMC399772, AMC413461, AMC395867

CERTIFIED MAIL - RETURN RECEIPT REQUESTED No. 9214 8901 9403 8374 2592 97

## NOTICE

JIM & DEANNA PRESSLEY

8803 W SELDON LN

PEORIA, AZ 85345

: This Notice Affects Those Claims  
: Shown in the Block Below.  
:

---

AMC389633, AMC399772, AMC399773, AMC413461, AMC413462, AMC395867  
BC GOLD #3, BC GOLD #5, BC GOLD #6, CW'S PLACE, INDIAN CREEK, BC GOLD #4

---

### Maintenance Fee Waiver Held for Rejection

This office received the Maintenance Fee Waiver Certification (waiver) for the above listed mining claim(s). The waiver is not properly completed and does not meet the annual filing requirements.

In accordance with 43 Code of Federal Regulations (CFR) 3835.10, the name, address, and original signatures of all owners of the mining claim must be included on the waiver form. Please correct the discrepancy as noted below:

Not all owners of the mining claims have signed the document. Please obtain the missing signatures on the enclosed copy of the waiver.

In order to correct the defect in the waiver, per 43 CFR 3835.93, you must provide this office with the requested information within 60 days of your receipt of this notice. If you are unable to provide this information, you have the option of paying the annual maintenance fee of \$155 per claim (\$155 per 20 acres for placer claims larger than 20 acres). If we do not receive the requested corrections or the maintenance fees within the 60 day time frame, the claim(s) will be declared forfeited and closed.

UNITED STATES  
DEPARTMENT OF THE INTERIOR  
BUREAU OF LAND MANAGEMENT  
**MAINTENANCE FEE WAIVER CERTIFICATION**

410

*[Signature]*

389633  
399772  
413461  
FORM APPROVED  
OMB NO. 1004-0114  
Expires: January 31, 2020  
449368

SEE INSTRUCTIONS ON PAGE 2

- This small miner waiver is filed for the assessment year beginning on September 1, 2018 and ending on September 1, 2019. **395867**
- The undersigned and all related parties owned ten or fewer mining claims, mill, or tunnel sites located and maintained on Federal lands in the United States of America on September 1, 2018.
- The undersigned have performed the assessment work required by law for each mining claim listed prior to filing this waiver and understand that by filing this form, the undersigned must file an affidavit of assessment work with the Bureau of Land Management (BLM) by the December 30th following the filing of this waiver.
- The undersigned understand that if the assessment work obligation has not yet come due under 30 U.S.C. 28 (for those claims in their first assessment year only), a notice of intent to hold reciting this condition must be recorded by the December 30th following the filing of this waiver.
- The undersigned understand that mill and tunnel sites may also be listed on this waiver and be waived from payment of the maintenance fee, and that a notice of intent to hold for these sites is required to be filed with the BLM by the December 30th following the filing of this waiver.
- The undersigned understand and acknowledge that pursuant to 43 U.S.C. 1212 and 18 U.S.C. 1001, the filing or recording of a false, fictitious, or fraudulent document with the BLM may result in a fine of up to \$250,000, a prison term not to exceed five years, or both.
- The mining claims, mill or tunnel sites for which this waiver from payment of the maintenance fees is requested are:

CLAIM OR SITE NAME	BLM RECORDATION SERIAL NUMBER
1. BC GOLD #3	AMC 389633 (913)
2. BC GOLD #5	AMC 399772
3. BC GOLD #6	AMC 399773
4. CW'S PLACE	AMC 413461
5. INDIAN CREEK	AMC 413462
6. MISSING LINK	AMC 449368 ✓
7. BC GOLD #4	AMC 395867
8.	
9.	
10.	

The owner(s) (claimants) of the above mining claims and sites are:

JIM PRESSLEY

(Owner's Name - Please Print)

8803 W. SELDON LN.

(Owner's Mailing Address)

*[Signature]*

(Owner's Signature)

PEORIA

(City)

AZ

(State)

85345

(Zip Code)

ROBERT ALLISON

(Owner's Name - Please Print)

15129 W ROY ROGERS ROAD

(Owner's Mailing Address)

*[Signature]*

(Owner's Signature)

SURPIRSE

(City)

AZ

(State)

85387

(Zip Code)

(Owner's Name - Please Print)

(Owner's Signature)

(Owner's Mailing Address)

PHOENIX, ARIZONA

(City)

AZ

(State)

85029

(Zip Code)

(Owner's Name - Please Print)

(Owner's Signature)

(Owner's Mailing Address)

RECEIVED BLM AZ STATE OFFICE

(City)

AZ

(State)

86337

(Zip Code)

(Continued on page 2)

ENTERED  
BY: *[Signature]*

2018 AUG 28 A 10:01

(Owner's Name - Please Print)	(Owner's Signature)		
(Owner's Mailing Address)	(City)	(State)	(Zip Code)
(Owner's Name - Please Print)	(Owner's Signature)		
(Owner's Mailing Address)	(City)	(State)	(Zip Code)
(Owner's Name - Please Print)	(Owner's Signature)		
(Owner's Mailing Address)	(City)	(State)	(Zip Code)
(Owner's Name - Please Print)	(Owner's Signature)		
(Owner's Mailing Address)	(City)	(State)	(Zip Code)

18 U.S.C. 1001 and 43 U.S.C. 1212 make it a crime for any person knowingly and willfully to make to any department or agency of the United States any false, fictitious or fraudulent statements or representations as to any matter within its jurisdiction.

**INSTRUCTIONS**

1. This certification is made under the provisions of 43 U.S.C. § 1744 and 30 U.S.C. §28-28k and the regulations thereunder (43 CFR Part 3830).
2. The claimant(s) must fill in the dates in paragraph 1 for the beginning and ending of the assessment year for which this waiver is sought.
3. The claimant(s) must fill in the date in paragraph 2 for the beginning of the assessment year for which this waiver is sought.
4. All claim and site names and BLM serial numbers must be listed for the mining claims, mill sites, and tunnel sites for which the waiver is sought.
5. All owners of the mining claims, mill sites, and tunnel sites and their addresses must be given.
6. This waiver form must be signed by all the claimants or their designated agent, in original form. If an agent is designated, a notarized designation of agent, signed by all of the claimants with proper address given, must be submitted with this waiver.
7. This form must be filed no later than September 1st for the upcoming assessment year in the BLM State Office where the mining claims or sites are recorded, or the waiver cannot be granted by the BLM. (Example: To obtain a waiver for the assessment year 2012, which begins on September 1, 2011, you must qualify for and file for a waiver no later than September 1, 2011, in the proper BLM State Office.)
8. For all mining claims which require assessment work, you must record an affidavit of labor on or before the December 30th immediately following the filing of this waiver. For all other mining claims or sites waived, you must record a notice of intent to hold on or before the December 30th immediately following the filing of this waiver.
9. Mill and tunnel sites may also be listed on this waiver and be waived from payment of the maintenance fee. A notice of intent to hold for these sites is required to be filed by the December 30th following the filing of this waiver.

PHOENIX, ARIZONA

FOR OFFICIAL USE ONLY

2010 AUG 28 10:01

RECEIVED

BLM AZ STATE OFFICE

AMC 389633  
 395867  
 399773  
 413461  
 436647  
 437916

When Recorded Return Document to:

Jim Pressley  
 8803 W. Seldon Ln.  
 Peoria, AZ 85345

Check here is this is a change of address.

Telephone: 602-882-8473

E-mail address: japdep@aol.com


**AFFIDAVIT OF PERFORMANCE OF ANNUAL WORK**

1. State of Arizona, County of Yavapai ss:

2. I (Name) Jim Pressley

3. Reside at (Address) 8803 W. Seldon Ln.

City Peoria County Maricopa



State AZ Zip 85345 being duly sworn, depose and say that I am a citizen of the United States, more than eighteen years of age, and that all of the facts set forth in this affidavit, subject to the provisions and penalties of 18 U.S.C. 1001 pertaining to the filing of false, fictitious, or fraudulent statements with the United States, are true and correct according to the best of my knowledge, information and belief.

4. Owner's name and address (If not shown in Items 1-3 above), \_\_\_\_\_

5. That I am personally acquainted with the mining claim(s). The work and improvements were made by and at the expense of the owner(s) of said claim(s). Said contiguous group of claims, listed on this document, are situated in the

\_\_\_\_\_ (optional) Mining District; Yavapai County, Arizona.

398 →

Line No.	AMC NUMBER	CLAIM/SITE NAME	COUNTY RECORDER DATA (If available)	TWP	RNG	SEC
1	389633	BC Gold #3	B4584 P355 03/28/2008	9N	2E	21
2	399773	BC Gold #6	B4730 P4 03/19/2010	9N	2E	21
3	436647	MISSING LINK amended	2016-0045175 NML 09/12/2016	9N	2E	21
4						
5						
6						

**ENTERED**  
 DEC 18 2017  
 BY: [Signature]



RECEIVED  
MARIQUA STATE OFFICE

2011 DEC 13 A 11:01  
PHOENIX, ARIZONA

BLM  
Date  
Stamp

7						
8						
9						
10						

6. That between the dates starting at 12 o'clock noon on September 1, 20 16 and ending at 12 o'clock noon on September 1, 20 17 at least \$ 200 dollars worth of work and improvements were done and performed upon said claim(s) or upon one or more of a contiguous group of claims for the benefit of all, wholly or partly outside of a contiguous group of claims for the benefit of all, not including the location work.

7. That the following persons were employed to perform the work and improvements described herein: Jim Pressley Glenn Mellott, Robert Allison, Dennis Broderick, Mike Tomlin.

8. That the work and improvements performed were: Road repair, soil and gravel sampling, debris removal

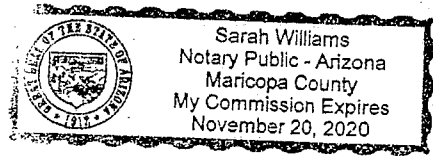
9. Dated: 11/12/17 Signature: [Signature]

SUBSCRIBED AND SWORN TO before me, a Notary Public, this 12<sup>th</sup> day of December 2017

By: James Pressley

Notary Public Sarah Williams

My Commission Expires 11/20/2020



Bureau of Land Management  
Arizona State Office  
[www.blm.gov/az](http://www.blm.gov/az)

No. of Claims: \_\_\_\_\_ x \$10 = \_\_\_\_\_

Check No.: CC Init. ESG

Receipt No.: 4041226

**For BLM Use Only**

When Recorded Return Document to:

Jim Pressley

8803 W. Seldon Ln.

Peoria, AZ 85345

Check here is this is a change of address.

Telephone: 602-882-8473

E-mail address: japdep@aol.com


**AFFIDAVIT OF PERFORMANCE OF ANNUAL WORK**

1. State of Arizona, County of Yavapai ss:

2. I (Name) Jim Pressley

3. Reside at (Address) 8803 W. Seldon Ln.

City Peoria County Maricopa



State AZ Zip 85345 being duly sworn, depose and say that I am a citizen of the United States, more than eighteen years of age, and that all of the facts set forth in this affidavit, subject to the provisions and penalties of 18 U.S.C. 1001 pertaining to the filing of false, fictitious, or fraudulent statements with the United States, are true and correct according to the best of my knowledge, information and belief.

4. Owner's name and address (If not shown in Items 1-3 above), \_\_\_\_\_

5. That I am personally acquainted with the mining claim(s). The work and improvements were made by and at the expense of the owner(s) of said claim(s). Said contiguous group of claims, listed on this document, are situated in the

(optional) Mining District; Yavapai County, Arizona.

Line No.	AMC NUMBER	CLAIM/SITE NAME	COUNTY RECORDER DATA (If available)	TWP	RNG	SEC
1	395867	BC Gold #4	B4647 P971 02/09/2009	9N	2E	16,17
2	399772	BC Gold #5	B4730 P3 03/19/2010	9N	2E	21
3						
4						
5						
6						

**ENTERED**  
DEC 18 2017  
BY: *[Signature]*

RECEIVED  
 MARICOPA STATE OFFICE  
 2011 DEC 13 A 11: 04  
 PHOENIX, ARIZONA

BLM  
 Date  
 Stamp

7						
8						
9						
10						

6. That between the dates starting at 12 o'clock noon on September 1, 20 16 and ending at 12 o'clock noon on September 1, 20 17 at least \$ 200 dollars worth of work and improvements were done and performed upon said claim(s) or upon one or more of a contiguous group of claims for the benefit of all, wholly or partly outside of a contiguous group of claims for the benefit of all, not including the location work.

7. That the following persons were employed to perform the work and improvements described herein: Jim Pressley Glenn Mellott, Robert Allison, Dennis Broderick, Mike Tomlin.

8. That the work and improvements performed were: Road repair, soil and gravel sampling, debris removal

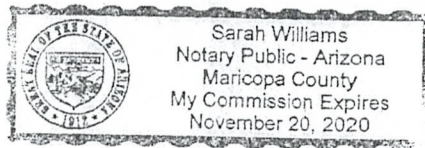
9. Dated: 12/11/17 Signature: [Signature]

SUBSCRIBED AND SWORN TO before me, a Notary Public, this 12<sup>th</sup> day of December 20 17

By: James Pressley

Notary Public Sarah Williams

My Commission Expires 11/20/2020



Bureau of Land Management  
 Arizona State Office  
[www.blm.gov/az](http://www.blm.gov/az)

No. of Claims: \_\_\_\_\_ x \$10 = \_\_\_\_\_  
 Check No.: CC Init. ESG  
 Receipt No.: 4041226  
 For BLM Use Only



When Recorded Return Document to:

Jim Pressley

8803 W. Seldon Ln.

Peoria, AZ 85345

Check here is this is a change of address.

Telephone: 602-882-8473

E-mail address: japdep@aol.com


**AFFIDAVIT OF PERFORMANCE OF ANNUAL WORK**

1. State of Arizona, County of Yavapai ss:

2. I (Name) Jim Pressley

3. Reside at (Address) 8803 W. Seldon Ln.

City Peoria County Maricopa



State AZ Zip 85345 being duly sworn, depose and say that I am a citizen of the United States, more than eighteen years of age, and that all of the facts set forth in this affidavit, subject to the provisions and penalties of 18 U.S.C. 1001 pertaining to the filing of false, fictitious, or fraudulent statements with the United States, are true and correct according to the best of my knowledge, information and belief.

4. Owner's name and address (If not shown in Items 1-3 above). \_\_\_\_\_

5. That I am personally acquainted with the mining claim(s). The work and improvements were made by and at the expense of the owner(s) of said claim(s). Said contiguous group of claims, listed on this document, are situated in the

\_\_\_\_\_ (optional) Mining District; Yavapai County, Arizona.

Line No.	AMC NUMBER	CLAIM/SITE NAME	COUNTY RECORDER DATA (If available)	TWP	RNG	SEC
1	413461	CWS Place	B4860 P952 02/09/2012	10N	5W	25
2						
3						
4						
5						
6						

**ENTERED**  
DEC 18 2017  
BY: [Signature]



RECEIVED  
 2144 AZ STATE OFFICE  
 2017 DEC 13 A 11:04  
 PHOENIX, ARIZONA  
 BLM  
 Date  
 Stamp

7					
8					
9					
10					

6. That between the dates starting at 12 o'clock noon on September 1, 20 16 and ending at 12 o'clock noon on September 1, 20 17 at least \$ 200 dollars worth of work and improvements were done and performed upon said claim(s) or upon one or more of a contiguous group of claims for the benefit of all, wholly or partly outside of a contiguous group of claims for the benefit of all, not including the location work.

7. That the following persons were employed to perform the work and improvements described herein: Jim Pressley Glenn Mellott, Robert Allison, Dennis Broderick, Doug Teutch, Mike Krisher, Mike Tomlin.

8. That the work and improvements performed were: Road repair, soil and gravel sampling, debris removal

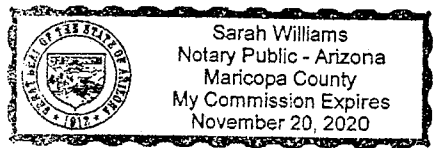
9. Dated: 12/12/17 Signature: [Signature]

SUBSCRIBED AND SWORN TO before me, a Notary Public, this 12<sup>th</sup> day of December 20 17

By: James Pressley

Notary Public Sarah Williams

My Commission Expires 11/20/2020



Bureau of Land Management  
 Arizona State Office  
[www.blm.gov/az](http://www.blm.gov/az)

No. of Claims: \_\_\_\_\_ x \$10 = \_\_\_\_\_  
 Check No.: CC Init. [Initials]  
 Receipt No.: 4041226  
 For BLM Use Only

When Recorded Return Document to:

Jim Pressley

8803 W. Seldon Ln.

Peoria, AZ 85345

Check here is this is a change of address.

Telephone: 602-882-8473

E-mail address: japdep@aol.com

**AFFIDAVIT OF PERFORMANCE OF ANNUAL WORK**

1. State of Arizona, County of Yavapai ss:

2. I (Name) Jim Pressley

3. Reside at (Address) 8803 W. Seldon Ln.


City Peoria County Maricopa

State AZ Zip 85345 being duly sworn, depose and say that I am a citizen of the United States, more than eighteen years of age, and that all of the facts set forth in this affidavit, subject to the provisions and penalties of 18 U.S.C. 1001 pertaining to the filing of false, fictitious, or fraudulent statements with the United States, are true and correct according to the best of my knowledge, information and belief.

4. Owner's name and address (If not shown in Items 1-3 above). \_\_\_\_\_

5. That I am personally acquainted with the mining claim(s). The work and improvements were made by and at the expense of the owner(s) of said claim(s). Said contiguous group of claims, listed on this document, are situated in the

\_\_\_\_\_ (optional) Mining District; Yavapai County, Arizona.



Line No.	AMC NUMBER	CLAIM/SITE NAME	COUNTY RECORDER DATA (If available)	TWP	RNG	SEC
1	413462	Indian Creek	B4860 P952 02/09/2012	10N	5W	25
2						
3						
4						
5						
6						

**ENTERED**  
DEC 18 2017  
BY: fm

RECEIVED  
 MARICOPA STATE OFFICE  
 2017 DEC 13 A 11:04  
 PHOENIX, ARIZONA

BLM  
 Date  
 Stamp

7					
8					
9					
10					

6. That between the dates starting at 12 o'clock noon on September 1, 20 16 and ending at 12 o'clock noon on September 1, 20 17 at least \$ 200 dollars worth of work and improvements were done and performed upon said claim(s) or upon one or more of a contiguous group of claims for the benefit of all, wholly or partly outside of a contiguous group of claims for the benefit of all, not including the location work.

7. That the following persons were employed to perform the work and improvements described herein: Jim Pressley Glenn Mellott, Robert Allison, Dennis Broderick, Doug Teutch, Mike Tomlin.

8. That the work and improvements performed were: Road repair, soil and gravel sampling, debris removal

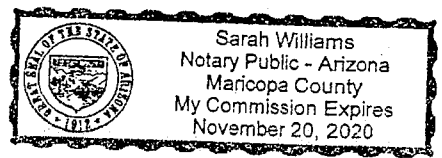
9. Dated: 12/12/17 Signature: [Signature]

SUBSCRIBED AND SWORN TO before me, a Notary Public, this 12<sup>th</sup> day of December 20 17

By: James Pressley

Notary Public Sarah Williams

My Commission Expires 11/20/2020



Bureau of Land Management  
 Arizona State Office  
[www.blm.gov/az](http://www.blm.gov/az)

No. of Claims: \_\_\_\_\_ x \$10 = \_\_\_\_\_  
 Check No.: CC Init. ES  
 Receipt No.: 4041226  
 For BLM Use Only

When Recorded Return Document to:

Jim Pressley

8803 W. Seldon Ln.

Peoria, AZ 85345

Check here is this is a change of address.

Telephone: 602-882-8473

E-mail address: japdep@aol.com


**AFFIDAVIT OF PERFORMANCE OF ANNUAL WORK**

1. State of Arizona, County of Yavapai ss:

2. I (Name) Jim Pressley

3. Reside at (Address) 8803 W. Seldon Ln.

City Peoria County Maricopa



State AZ Zip 85345 being duly sworn, depose and say that I am a citizen of the United States, more than eighteen years of age, and that all of the facts set forth in this affidavit, subject to the provisions and penalties of 18 U.S.C. 1001 pertaining to the filing of false, fictitious, or fraudulent statements with the United States, are true and correct according to the best of my knowledge, information and belief.

4. Owner's name and address (If not shown in Items 1-3 above). \_\_\_\_\_

5. That I am personally acquainted with the mining claim(s). The work and improvements were made by and at the expense of the owner(s) of said claim(s). Said contiguous group of claims, listed on this document, are situated in the

\_\_\_\_\_ (optional) Mining District; Yavapai County, Arizona.

Line No.	AMC NUMBER	CLAIM/SITE NAME	COUNTY RECORDER DATA (If available)	TWP	RNG	SEC
<i>398</i> 1	437916	Nuggethunting #1	2016-0018891 04/21/2016	9N	5W	12
<i>398</i> 2	437917	Nuggethunting #2	2016-0018892 04/21/2016	9N	5W	12
3						
4						
5						
6						

**ENTERED**  
DEC 18 2017  
BY: *[Signature]*



RECEIVED  
 BLM AZ STATE OFFICE  
 PHOENIX, ARIZONA  
 2017 DEC 13 A 11:04  
 BLM  
 Date  
 Stamp

7						
8						
9						
10						

6. That between the dates starting at 12 o'clock noon on September 1, 20 16 and ending at 12 o'clock noon on September 1, 20 17 at least \$ 200 dollars worth of work and improvements were done and performed upon said claim(s) or upon one or more of a contiguous group of claims for the benefit of all, wholly or partly outside of a contiguous group of claims for the benefit of all, not including the location work.

7. That the following persons were employed to perform the work and improvements described herein: Jim Pressley Glenn Mellott, Robert Allison, Dennis Broderick, Mike Tomlin.

8. That the work and improvements performed were: Road repair, soil and gravel sampling, debris removal

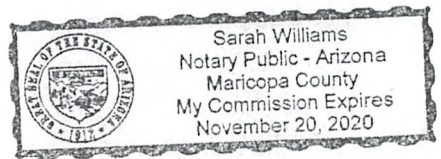
9. Dated: 12/12/17 Signature: [Signature]

SUBSCRIBED AND SWORN TO before me, a Notary Public, this 12<sup>th</sup> day of December 2017

By: James A. Pressley

Notary Public Sarah Williams

My Commission Expires 11/20/2020



Bureau of Land Management  
 Arizona State Office  
[www.blm.gov/az](http://www.blm.gov/az)

No. of Claims: \_\_\_\_\_ x \$10 = \_\_\_\_\_  
 Check No.: CC Init. [Signature]  
 Receipt No.: 4041226  
 For BLM Use Only

**United States Department of the Interior**  
**Bureau of Land Management**  
 DIV OF LANDS, MINRLS & ENERGY  
 ONE N CENTRAL AVE  
 PHOENIX, AZ 85004 -4427  
 Phone: 602-417-9200

Receipt

No: 4041226

<b>Transaction #:</b> 4152454	
<b>Date of Transaction:</b> 12/13/2017	
<b>CUSTOMER:</b>	
JAMES A PRESSLEY 8803 W SELDON LN PEORIA, AZ 85345 US	

LINE #	QTY	DESCRIPTION	REMARKS	UNIT PRICE	TOTAL
1	1.00	LOCATABLE MINERALS / MINING CLAIMS- NOT NEW-UNADJUD, ONE AUTH NO. ONLY / MINING CLAIM MONEY RECEIVED <b>CASES: AMC389633/\$90.00</b>	2017 POL (9)	- n/a -	90.00
<b>TOTAL:</b>					<b>\$90.00</b>

PAYMENT INFORMATION					
NOTE: Items will appear on credit card statement as "Bureau of Land Mgmt CO".					
1	AMOUNT:	90.00	POSTMARKED:	N/A	
	TYPE:	CREDIT CARD	RECEIVED:	12/13/2017	
	NAME:	PRESSLEY, JAMES A 8803 W SELDON LN PEORIA AZ 85345 US			
	CARD NO:	XXXXXXXXXXXX4008	AUTH CODE:	186891	
	NAME ON CARD:	JAMES A PRESSLEY			
	EXPIRES:	04/2020			
	SIGNATURE:				

REMARKS

This receipt was generated by the automated BLM Collections and Billing System and is a paper representation of a portion of the official electronic record contained therein.



UNITED STATES  
DEPARTMENT OF THE INTERIOR  
BUREAU OF LAND MANAGEMENT

**MAINTENANCE FEE WAIVER CERTIFICATION**

FORM APPROVED  
OMB NO. 1004-0114  
Expires: January 31, 2020

SEE INSTRUCTIONS ON PAGE 2

AMC 395867

339  
*[Handwritten signature]*

- This small miner waiver is filed for the assessment year beginning on September 1, 2017 and ending on September 1, 2018.
- The undersigned and all related parties owned ten or fewer mining claims, mill, or tunnel sites located and maintained on Federal lands in the United States of America on September 1, 2017.
- The undersigned have performed the assessment work required by law for each mining claim listed prior to filing this waiver and understand that by filing this form, the undersigned must file an affidavit of assessment work with the Bureau of Land Management (BLM) by the December 30th following the filing of this waiver.
- The undersigned understand that if the assessment work obligation has not yet come due under 30 U.S.C. 28 (for those claims in their first assessment year only), a notice of intent to hold reciting this condition must be recorded by the December 30th following the filing of this waiver.
- The undersigned understand that mill and tunnel sites may also be listed on this waiver and be waived from payment of the maintenance fee, and that a notice of intent to hold for these sites is required to be filed with the BLM by the December 30th following the filing of this waiver.
- The undersigned understand and acknowledge that pursuant to 43 U.S.C. 1212 and 18 U.S.C. 1001, the filing or recording of a false, fictitious, or fraudulent document with the BLM may result in a fine of up to \$250,000, a prison term not to exceed five years, or both.
- The mining claims, mill or tunnel sites for which this waiver from payment of the maintenance fees is requested are:

CLAIM OR SITE NAME	BLM RECORDATION SERIAL NUMBER
1. BC GOLD #4	AMC 395867
2.	
3.	
4.	
5.	
6.	
7.	
8.	
9.	
10.	

RECEIVED  
BLM AZ STATE OFFICE  
2017 AUG 23 A 10:49  
PHOENIX, ARIZONA

The owner(s) (claimants) of the above mining claims and sites are:

JIM PRESSLEY

(Owner's Name - Please Print)

8803 W. SELDON LN.

(Owner's Mailing Address)

(Owner's Signature)

PEORIA

(City)

AZ

(State)

85345

(Zip Code)

ROBERT ALLISON

(Owner's Name - Please Print)

15129 W ROY ROGERS ROAD

(Owner's Mailing Address)

(Owner's Signature)

SURPRISE

(City)

AZ

(State)

85387

(Zip Code)

DENNIS BRODERICK

(Owner's Name - Please Print)

13139 N 21ST AVENUE

(Owner's Mailing Address)

(Owner's Signature)

PHOENIX

(City)

AZ

(State)

85029

(Zip Code)

GLENN MELLOTT

(Owner's Name - Please Print)

PO BOX 1603

(Owner's Mailing Address)

(Owner's Signature)

SELIGMAN

(City)

AZ

(State)

86337

(Zip Code)

(Continued on page 2)

483  
ENTERED  
SEP 11 2017  
BY: *[Signature]*

*[Handwritten signature]*

DEANNA PRESSLEY

(Owner's Name - Please Print)

8803 W. SELDON LN.

(Owner's Mailing Address)

(Owner's Signature)

PEORIA

(City)

AZ

(State)

85345

(Zip Code)

DAWN ALLISON

(Owner's Name - Please Print)

15129 W. ROY ROGERS ROAD

(Owner's Mailing Address)

(Owner's Signature)

SURPRISE

(City)

AZ

(State)

85387

(Zip Code)

TRUDY BRODERICK

(Owner's Name - Please Print)

13139 N. 21ST AVENUE

(Owner's Mailing Address)

PHOENIX

(City)

AZ

(State)

85029

(Zip Code)

JOSHUA MELLOTT

(Owner's Name - Please Print)

PO BOX 1603

(Owner's Mailing Address)

(Owner's Signature)

SELIGMAN

(City)

AZ

(State)

86337

(Zip Code)

18 U.S.C. 1001 and 43 U.S.C. 1212 make it a crime for any person knowingly and willfully to make to any department or agency of the United States any false, fictitious or fraudulent statements or representations as to any matter within its jurisdiction.

INSTRUCTIONS

1. This certification is made under the provisions of 43 U.S.C. § 1744 and 30 U.S.C. §28-28k and the regulations thereunder (43 CFR Part 3830).
2. The claimant(s) must fill in the dates in paragraph 1 for the beginning and ending of the assessment year for which this waiver is sought.
3. The claimant(s) must fill in the date in paragraph 2 for the beginning of the assessment year for which this waiver is sought.
4. All claim and site names and BLM serial numbers must be listed for the mining claims, mill sites, and tunnel sites for which the waiver is sought.
5. All owners of the mining claims, mill sites, and tunnel sites and their addresses must be given.
6. This waiver form must be signed by all the claimants or their designated agent, in original form. If an agent is designated, a notarized designation of agent, signed by all of the claimants with proper address given, must be submitted with this waiver.
7. This form must be filed no later than September 1st for the upcoming assessment year in the BLM State Office where the mining claims or sites are recorded, or the waiver cannot be granted by the BLM. (Example: To obtain a waiver for the assessment year 2012, which begins on September 1, 2011, you must qualify for and file for a waiver no later than September 1, 2011, in the proper BLM State Office.)
8. For all mining claims which require assessment work, you must record an affidavit of labor on or before the December 30th immediately following the filing of this waiver. For all other mining claims or sites waived, you must record a notice of intent to hold on or before the December 30th immediately following the filing of this waiver.
9. Mill and tunnel sites may also be listed on this waiver and be waived from payment of the maintenance fee. A notice of intent to hold for these sites is required to be filed by the December 30th following the filing of this waiver.

PHOENIX, ARIZONA  
 2011 AUG 23 10:49  
 RECEIVED  
 BLM AZ STATE OFFICE

FOR OFFICIAL USE ONLY



UNITED STATES  
DEPARTMENT OF THE INTERIOR  
BUREAU OF LAND MANAGEMENT

339  
*[Handwritten Signature]*

**MAINTENANCE FEE WAIVER CERTIFICATION**

FORM APPROVED  
OMB NO. 1004-0114  
Expires: January 31, 2020

SEE INSTRUCTIONS ON PAGE 2

- This small miner waiver is filed for the assessment year beginning on September 1, 2017 and ending on September 1, 2018.
- The undersigned and all related parties owned ten or fewer mining claims, mill, or tunnel sites located and maintained on Federal lands in the United States of America on September 1, 2017.
- The undersigned have performed the assessment work required by law for each mining claim listed prior to filing this waiver and understand that by filing this form, the undersigned must file an affidavit of assessment work with the Bureau of Land Management (BLM) by the December 30th following the filing of this waiver.
- The undersigned understand that if the assessment work obligation has not yet come due under 30 U.S.C. 28 (for those claims in their first assessment year only), a notice of intent to hold reciting this condition must be recorded by the December 30th following the filing of this waiver.
- The undersigned understand that mill and tunnel sites may also be listed on this waiver and be waived from payment of the maintenance fee, and that a notice of intent to hold for these sites is required to be filed with the BLM by the December 30th following the filing of this waiver.
- The undersigned understand and acknowledge that pursuant to 43 U.S.C. 1212 and 18 U.S.C. 1001, the filing or recording of a false, fictitious, or fraudulent document with the BLM may result in a fine of up to \$250,000, a prison term not to exceed five years, or both.
- The mining claims, mill or tunnel sites for which this waiver from payment of the maintenance fees is requested are:

CLAIM OR SITE NAME	BLM RECORDATION SERIAL NUMBER
1. BC GOLD #4	✓ AMC 395867
2.	
3.	
4.	
5.	
6.	
7.	
8.	
9.	
10.	

RECEIVED  
BLM AZ STATE OFFICE  
2017 AUG 23 A 10:49  
PHOENIX, ARIZONA

The owner(s) (claimants) of the above mining claims and sites are:

JIM PRESSLEY

\_\_\_\_\_  
(Owner's Name - Please Print)  
8803 W. SELDON LN.  
\_\_\_\_\_  
(Owner's Mailing Address)

\_\_\_\_\_  
(Owner's Signature)  
PEORIA AZ 85345  
\_\_\_\_\_  
(City) (State) (Zip Code)

ROBERT ALLISON

\_\_\_\_\_  
(Owner's Name - Please Print)  
15129 W ROY ROGERS ROAD  
\_\_\_\_\_  
(Owner's Mailing Address)

\_\_\_\_\_  
(Owner's Signature)  
SURPIRSE AZ 85387  
\_\_\_\_\_  
(City) (State) (Zip Code)

DENNIS BRODERICK

\_\_\_\_\_  
(Owner's Name - Please Print)  
13139 N 21ST AVENUE  
\_\_\_\_\_  
(Owner's Mailing Address)

\_\_\_\_\_  
(Owner's Signature)  
PHOENIX AZ 85029  
\_\_\_\_\_  
(City) (State) (Zip Code)

GLENN MELLOTT

\_\_\_\_\_  
(Owner's Name - Please Print)  
PO BOX 1603  
\_\_\_\_\_  
(Owner's Mailing Address)

*[Handwritten Signature]*  
(Owner's Signature)  
SELIGMAN AZ 86337  
\_\_\_\_\_  
(City) (State) (Zip Code)

DEANNA PRESSLEY

(Owner's Name - Please Print)

8803 W. SELDON LN.

(Owner's Mailing Address)

(Owner's Signature)

PEORIA

(City)

AZ

(State)

85345

(Zip Code)

DAWN ALLISON

(Owner's Name - Please Print)

15129 W. ROY ROGERS ROAD

(Owner's Mailing Address)

(Owner's Signature)

SURPRISE

(City)

AZ

(State)

85387

(Zip Code)

TRUDY BRODERICK

(Owner's Name - Please Print)

13139 N. 21ST AVENUE

(Owner's Mailing Address)

(Owner's Signature)

PHOENIX

(City)

AZ

(State)

85029

(Zip Code)

JOSHUA MELLOTT

(Owner's Name - Please Print)

PO BOX 1603

(Owner's Mailing Address)

*Joshua Mellett*  
(Owner's Signature)

(Owner's Signature)

SELIGMAN

(City)

AZ

(State)

86337

(Zip Code)

18 U.S.C. 1001 and 43 U.S.C. 1212 make it a crime for any person knowingly and willfully to make to any department or agency of the United States any false, fictitious or fraudulent statements or representations as to any matter within its jurisdiction.

INSTRUCTIONS

1. This certification is made under the provisions of 43 U.S.C. § 1744 and 30 U.S.C. §28-28k and the regulations thereunder (43 CFR Part 3830).
2. The claimant(s) must fill in the dates in paragraph 1 for the beginning and ending of the assessment year for which this waiver is sought.
3. The claimant(s) must fill in the date in paragraph 2 for the beginning of the assessment year for which this waiver is sought.
4. All claim and site names and BLM serial numbers must be listed for the mining claims, mill sites, and tunnel sites for which the waiver is sought.
5. All owners of the mining claims, mill sites, and tunnel sites and their addresses must be given.
6. This waiver form must be signed by all the claimants or their designated agent, in original form. If an agent is designated, a notarized designation of agent, signed by all of the claimants with proper address given, must be submitted with this waiver.
7. This form must be filed no later than September 1st for the upcoming assessment year in the BLM State Office where the mining claims or sites are recorded, or the waiver cannot be granted by the BLM. (Example: To obtain a waiver for the assessment year 2012, which begins on September 1, 2011, you must qualify for and file for a waiver no later than September 1, 2011, in the proper BLM State Office.)
8. For all mining claims which require assessment work, you must record an affidavit of labor on or before the December 30th immediately following the filing of this waiver. For all other mining claims or sites waived, you must record a notice of intent to hold on or before the December 30th immediately following the filing of this waiver.
9. Mill and tunnel sites may also be listed on this waiver and be waived from payment of the maintenance fee. A notice of intent to hold for these sites is required to be filed by the December 30th following the filing of this waiver.

PHOENIX, ARIZONA

2011 AUG 23 10:49

RECEIVED  
BLM AZ STATE OFFICE

FOR OFFICIAL USE ONLY



UNITED STATES  
DEPARTMENT OF THE INTERIOR  
BUREAU OF LAND MANAGEMENT

**MAINTENANCE FEE WAIVER CERTIFICATION**

FORM APPROVED  
OMB NO. 1004-0114  
Expires: January 31, 2020

SEE INSTRUCTIONS ON PAGE 2

- This small miner waiver is filed for the assessment year beginning on September 1, 2017 and ending on September 1, 2018.
- The undersigned and all related parties owned ten or fewer mining claims, mill, or tunnel sites located and maintained on Federal lands in the United States of America on September 1, 2017.
- The undersigned have performed the assessment work required by law for each mining claim listed prior to filing this waiver and understand that by filing this form, the undersigned must file an affidavit of assessment work with the Bureau of Land Management (BLM) by the December 30th following the filing of this waiver.
- The undersigned understand that if the assessment work obligation has not yet come due under 30 U.S.C. 28 (for those claims in their first assessment year only), a notice of intent to hold reciting this condition must be recorded by the December 30th following the filing of this waiver.
- The undersigned understand that mill and tunnel sites may also be listed on this waiver and be waived from payment of the maintenance fee, and that a notice of intent to hold for these sites is required to be filed with the BLM by the December 30th following the filing of this waiver.
- The undersigned understand and acknowledge that pursuant to 43 U.S.C. 1212 and 18 U.S.C. 1001, the filing or recording of a false, fictitious, or fraudulent document with the BLM may result in a fine of up to \$250,000, a prison term not to exceed five years, or both.
- The mining claims, mill or tunnel sites for which this waiver from payment of the maintenance fees is requested are:

CLAIM OR SITE NAME	BLM RECORDATION SERIAL NUMBER
1. BC GOLD #4	AMC 395867
2.	
3.	
4.	
5.	
6.	
7.	
8.	
9.	
10.	

RECEIVED  
BLM AZ STATE OFFICE  
2017 AUG 23 A 10:49  
PHOENIX, ARIZONA

The owner(s) (claimants) of the above mining claims and sites are:

JIM PRESSLEY

(Owner's Name - Please Print)

8803 W. SELDON LN.

(Owner's Mailing Address)

(Owner's Signature)

PEORIA

(City)

AZ

(State)

85345

(Zip Code)

ROBERT ALLISON

(Owner's Name - Please Print)

15129 W ROY ROGERS ROAD

(Owner's Mailing Address)

(Owner's Signature)

SURPIRSE

(City)

AZ

(State)

85387

(Zip Code)

DENNIS BRODERICK

(Owner's Name - Please Print)

13139 N 21ST AVENUE

(Owner's Mailing Address)

(Owner's Signature)

PHOENIX

(City)

AZ

(State)

85029

(Zip Code)

GLENN MELLOTT

(Owner's Name - Please Print)

PO BOX 1603

(Owner's Mailing Address)

(Owner's Signature)

SELIGMAN

(City)

AZ

(State)

86337

(Zip Code)

DEANNA PRESSLEY  
(Owner's Name - Please Print)

*Deanna Pressley*  
(Owner's Signature)

8803 W. SELDON LN.  
(Owner's Mailing Address)

PEORIA AZ 85345  
(City) (State) (Zip Code)

DAWN ALLISON  
(Owner's Name - Please Print)

*Dawn Allison*  
(Owner's Signature)

15129 W. ROY ROGERS ROAD  
(Owner's Mailing Address)

SURPRISE AZ 85387  
(City) (State) (Zip Code)

TRUDY BRODERICK  
(Owner's Name - Please Print)

(Owner's Signature)

13139 N. 21ST AVENUE  
(Owner's Mailing Address)

PHOENIX AZ 85029  
(City) (State) (Zip Code)

JOSHUA MELLOTT  
(Owner's Name - Please Print)

(Owner's Signature)

PO BOX 1603  
(Owner's Mailing Address)

SELIGMAN AZ 86337  
(City) (State) (Zip Code)

18 U.S.C. 1001 and 43 U.S.C. 1212 make it a crime for any person knowingly and willfully to make to any department or agency of the United States any false, fictitious or fraudulent statements or representations as to any matter within its jurisdiction.

INSTRUCTIONS

1. This certification is made under the provisions of 43 U.S.C. § 1744 and 30 U.S.C. §28-28k and the regulations thereunder (43 CFR Part 3830).
2. The claimant(s) must fill in the dates in paragraph 1 for the beginning and ending of the assessment year for which this waiver is sought.
3. The claimant(s) must fill in the date in paragraph 2 for the beginning of the assessment year for which this waiver is sought.
4. All claim and site names and BLM serial numbers must be listed for the mining claims, mill sites, and tunnel sites for which the waiver is sought.
5. All owners of the mining claims, mill sites, and tunnel sites and their addresses must be given.
6. This waiver form must be signed by all the claimants or their designated agent, in original form. If an agent is designated, a notarized designation of agent, signed by all of the claimants with proper address given, must be submitted with this waiver.
7. This form must be filed no later than September 1st for the upcoming assessment year in the BLM State Office where the mining claims or sites are recorded, or the waiver cannot be granted by the BLM. (Example: To obtain a waiver for the assessment year 2012, which begins on September 1, 2011, you must qualify for and file for a waiver no later than September 1, 2011, in the proper BLM State Office.)
8. For all mining claims which require assessment work, you must record an affidavit of labor on or before the December 30th immediately following the filing of this waiver. For all other mining claims or sites waived, you must record a notice of intent to hold on or before the December 30th immediately following the filing of this waiver.
9. Mill and tunnel sites may also be listed on this waiver and be waived from payment of the maintenance fee. A notice of intent to hold for these sites is required to be filed by the December 30th following the filing of this waiver.

PHOENIX, ARIZONA

2017 AUG 23 A 10:49

RECEIVED  
BLM AZ STATE OFFICE

FOR OFFICIAL USE ONLY



When Recorded Return Document to:

Jim Pressley

8803 W. Seldon Ln.

Peoria, AZ 85345

389633

399772

395867

413461

Check here is this is a change of address.

Telephone: 602-882-8473

E-mail address: japdep@aol.com

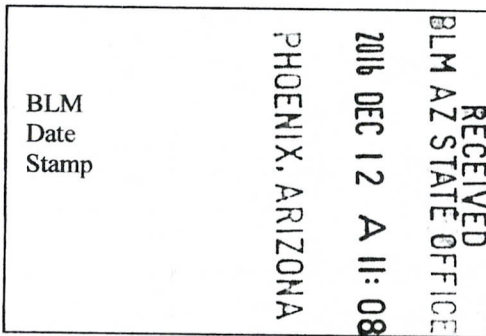
**AFFIDAVIT OF PERFORMANCE OF ANNUAL WORK**

1. State of Arizona, County of Yavapai ss:

2. I (Name) Jim Pressley

3. Reside at (Address) 8803 W. Seldon Ln.

City Peoria County Maricopa



State AZ Zip 85345 being duly sworn, depose and say that I am a citizen of the United States, more than eighteen years of age, and that all of the facts set forth in this affidavit, subject to the provisions and penalties of 18 U.S.C. 1001 pertaining to the filing of false, fictitious, or fraudulent statements with the United States, are true and correct according to the best of my knowledge, information and belief.

4. Owner's name and address (If not shown in Items 1-3 above). \_\_\_\_\_

5. That I am personally acquainted with the mining claim(s). The work and improvements were made by and at the expense of the owner(s) of said claim(s). Said contiguous group of claims, listed on this document, are situated in the

(optional) Mining District; Yavapai County, Arizona.

Line No.	AMC NUMBER	CLAIM/SITE NAME	COUNTY RECORDER DATA (If available)	TWP	RNG	SEC
1	389633	BC Gold #3	B4584 P355 03/28/2008	9N	2E	21
2	399773	BC Gold #6	B4730 P4 03/19/2010	9N	2E	21
3						
4						
5						
6						

Form: MCF108  
Revised July 2014  
Page 1 of 2

DEC 13 2016  
Ran

RECEIVED  
BLM AZ STATE OFFICE  
2016 DEC 12 A 11:08  
PHOENIX, ARIZONA

BLM  
Date  
Stamp

7						
8						
9						
10						

6. That between the dates starting at 12 o'clock noon on September 1, 20 15 and ending at 12 o'clock noon on September 1, 20 16 at least \$ 200 dollars worth of work and improvements were done and performed upon said claim(s) or upon one or more of a contiguous group of claims for the benefit of all, wholly or partly outside of a contiguous group of claims for the benefit of all, not including the location work.

7. That the following persons were employed to perform the work and improvements described herein: Jim Pressley Glenn Mellott, Robert Allison, Dennis Broderick, Mike Tomlin.

8. That the work and improvements performed were: Road repair, soil and gravel sampling, debris removal

9. Dated: 12/16 Signature: [Signature]

SUBSCRIBED AND SWORN TO before me, a Notary Public, this 12 day of December 20 16

By: James Pressley

Notary Public Melissa Ann Clark

My Commission Expires May 31 2020



Bureau of Land Management  
Arizona State Office  
[www.blm.gov/az](http://www.blm.gov/az)

No. of Claims: 6 x \$10 = 60  
 Check No.: 372625/Init.  
 Receipt No.: CC  
 For BLM Use Only

When Recorded Return Document to:

Jim Pressley

8803 W. Seldon Ln.

Peoria, AZ 85345

Check here is this is a change of address.

Telephone: 602-882-8473

E-mail address: japdep@aol.com

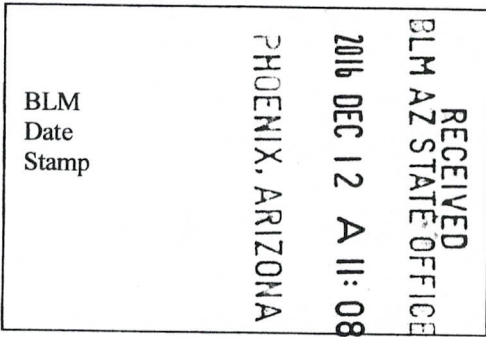
**AFFIDAVIT OF PERFORMANCE OF ANNUAL WORK**

1. State of Arizona, County of Yavapai ss:

2. I (Name) Jim Pressley

3. Reside at (Address) 8803 W. Seldon Ln.

City Peoria County Maricopa



State AZ Zip 85345 being duly sworn, depose and say that I am a citizen of the United States, more than eighteen years of age, and that all of the facts set forth in this affidavit, subject to the provisions and penalties of 18 U.S.C. 1001 pertaining to the filing of false, fictitious, or fraudulent statements with the United States, are true and correct according to the best of my knowledge, information and belief.

4. Owner's name and address (If not shown in Items 1-3 above). \_\_\_\_\_

5. That I am personally acquainted with the mining claim(s). The work and improvements were made by and at the expense of the owner(s) of said claim(s). Said contiguous group of claims, listed on this document, are situated in the

\_\_\_\_\_ (optional) Mining District; Yavapai County, Arizona.

Line No.	AMC NUMBER	CLAIM/SITE NAME	COUNTY RECORDER DATA (If available)	TWP	RNG	SEC
1	395867	BC Gold #4	B4647 P971 02/09/2009	9N	2E	16,17
2	399772	BC Gold #5	B4730 P3 03/19/2010	9N	2E	21
3						
4						
5						
6						

RECEIVED  
BLM AZ STATE OFFICE

PHOENIX, ARIZONA

2016 DEC 12 A 11:08

BLM  
Date  
Stamp

7						
8						
9						
10						

6. That between the dates starting at 12 o'clock noon on September 1, 20 15 and ending at 12 o'clock noon on September 1, 20 16 at least \$ 200 dollars worth of work and improvements were done and performed upon said claim(s) or upon one or more of a contiguous group of claims for the benefit of all, wholly or partly outside of a contiguous group of claims for the benefit of all, not including the location work.

7. That the following persons were employed to perform the work and improvements described herein: Jim Pressley Glenn Mellott, Robert Allison, Dennis Broderick, Mike Tomlin.

8. That the work and improvements performed were: Road repair, soil and gravel sampling, debris removal

9. Dated: 12/12/16 Signature: *James Pressley*

SUBSCRIBED AND SWORN TO before me, a Notary Public, this 12 day of December 20 16

By: James Pressley

Notary Public Melissa Ann Clark

My Commission Expires May 31 2020



Bureau of Land Management  
Arizona State Office  
[www.blm.gov/az](http://www.blm.gov/az)

No. of Claims: \_\_\_\_\_ x \$10 = \_\_\_\_\_

Check No.: \_\_\_\_\_ Init. \_\_\_\_\_

Receipt No.: \_\_\_\_\_

**For BLM Use Only**



When Recorded Return Document to:

Jim Pressley

8803 W. Seldon Ln.

Peoria, AZ 85345

Check here is this is a change of address.

Telephone: 602-882-8473

E-mail address: japdep@aol.com


**AFFIDAVIT OF PERFORMANCE OF ANNUAL WORK**

1. State of Arizona, County of Yavapai ss:

2. I (Name) Jim Pressley

3. Reside at (Address) 8803 W. Seldon Ln.

City Peoria County Maricopa



State AZ Zip 85345 being duly sworn, depose and say that I am a citizen of the United States, more than eighteen years of age, and that all of the facts set forth in this affidavit, subject to the provisions and penalties of 18 U.S.C. 1001 pertaining to the filing of false, fictitious, or fraudulent statements with the United States, are true and correct according to the best of my knowledge, information and belief.

4. Owner's name and address (If not shown in Items 1-3 above). \_\_\_\_\_

5. That I am personally acquainted with the mining claim(s). The work and improvements were made by and at the expense of the owner(s) of said claim(s). Said contiguous group of claims, listed on this document, are situated in the

(optional) Mining District; Yavapai County, Arizona.

Line No.	AMC NUMBER	CLAIM/SITE NAME	COUNTY RECORDER DATA (If available)	TWP	RNG	SEC
1	413461	CW'S Place	B4860 P952 02/09/2012	10N	5W	25
2						
3						
4						
5						
6						

AFFIDAVIT OF PERFORMANCE OF ANNUAL WORK – page 2

RECEIVED  
BLM AZ STATE OFFICE

2016 DEC 12 A 11:08  
PHOENIX, ARIZONA

BLM  
Date  
Stamp

7						
8						
9						
10						

6. That between the dates starting at 12 o'clock noon on September 1, 20 15 and ending at 12 o'clock noon on September 1, 20 16 at least \$ 200 dollars worth of work and improvements were done and performed upon said claim(s) or upon one or more of a contiguous group of claims for the benefit of all, wholly or partly outside of a contiguous group of claims for the benefit of all, not including the location work.

7. That the following persons were employed to perform the work and improvements described herein: Jim Pressley Glenn Mellott, Robert Allison, Dennis Broderick, Doug Teutch, George Frangos, Mike Tomlin.

8. That the work and improvements performed were: Road repair, soil and gravel sampling, debris removal

9. Dated: 12/12/16 Signature: [Signature]

SUBSCRIBED AND SWORN TO before me, a Notary Public, this 12 day of December 20 16

By: James Pressley

Notary Public Melissa Ann Clark

My Commission Expires May 31 2020



Bureau of Land Management  
Arizona State Office  
[www.blm.gov/az](http://www.blm.gov/az)

No. of Claims: \_\_\_\_\_ x \$10 = \_\_\_\_\_  
 Check No.: \_\_\_\_\_ Init. \_\_\_\_\_  
 Receipt No.: \_\_\_\_\_  
**For BLM Use Only**

Form: MCF108  
Revised July 2014  
Page 2 of 2

When Recorded Return Document to:

Jim Pressley

8803 W. Seldon Ln.

Peoria, AZ 85345

Check here if this is a change of address.

Telephone: 602-882-8473

E-mail address: japdep@aol.com

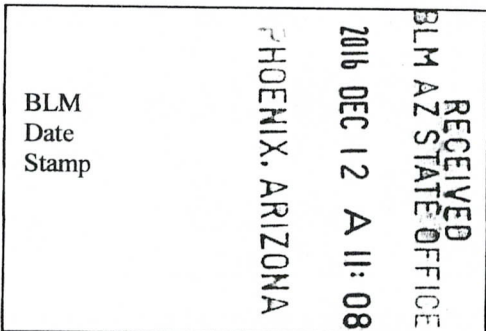
**AFFIDAVIT OF PERFORMANCE OF ANNUAL WORK**

1. State of Arizona, County of Yavapai ss:

2. I (Name) Jim Pressley

3. Reside at (Address) 8803 W. Seldon Ln.

City Peoria County Maricopa



State AZ Zip 85345 being duly sworn, depose and say that I am a citizen of the United States, more than eighteen years of age, and that all of the facts set forth in this affidavit, subject to the provisions and penalties of 18 U.S.C. 1001 pertaining to the filing of false, fictitious, or fraudulent statements with the United States, are true and correct according to the best of my knowledge, information and belief.

4. Owner's name and address (If not shown in Items 1-3 above). \_\_\_\_\_

5. That I am personally acquainted with the mining claim(s). The work and improvements were made by and at the expense of the owner(s) of said claim(s). Said contiguous group of claims, listed on this document, are situated in the

\_\_\_\_\_ (optional) Mining District; Yavapai County, Arizona.

Line No.	AMC NUMBER	CLAIM/SITE NAME	COUNTY RECORDER DATA (If available)	TWP	RNG	SEC
1	413462	Indian Creek	B4860 P952 02/09/2012	10N	5W	25
2						
3						
4						
5						
6						

RECEIVED  
BLM AZ STATE OFFICE  
2016 DEC 12 A 11:08  
PHOENIX, ARIZONA  
BLM  
Date  
Stamp

7						
8						
9						
10						

6. That between the dates starting at 12 o'clock noon on September 1, 20 15 and ending at 12 o'clock noon on September 1, 20 16 at least \$ 200 dollars worth of work and improvements were done and performed upon said claim(s) or upon one or more of a contiguous group of claims for the benefit of all, wholly or partly outside of a contiguous group of claims for the benefit of all, not including the location work.

7. That the following persons were employed to perform the work and improvements described herein: Jim Pressley Glenn Mellott, Robert Allison, Dennis Broderick, Doug Teutch, George Frangos, Mike Tomlin.

8. That the work and improvements performed were: Road repair, soil and gravel sampling, debris removal

9. Dated: 12/12/16 Signature: [Signature]

SUBSCRIBED AND SWORN TO before me, a Notary Public, this 12 day of December 20 16

By: James Pressley

Notary Public Melissa Ann Clark

My Commission Expires May 31 2020



Bureau of Land Management  
Arizona State Office  
[www.blm.gov/az](http://www.blm.gov/az)

No. of Claims: \_\_\_\_\_ x \$10 = \_\_\_\_\_  
 Check No.: \_\_\_\_\_ Init. \_\_\_\_\_  
 Receipt No.: \_\_\_\_\_  
**For BLM Use Only**



**United States Department of the Interior  
Bureau of Land Management  
DIV OF LANDS, MINRLS & ENERGY  
ONE N CENTRAL AVE  
PHOENIX, AZ 85004 -4427  
Phone: 602-417-9200**

Receipt

No: 3720251

<b>Transaction #:</b> 3825337	
<b>Date of Transaction:</b> 12/12/2016	
<b>CUSTOMER:</b>	
JAMES A PRESSLEY 8803 W SELDON LN PEORIA, AZ 85345 US	

LINE #	QTY	DESCRIPTION	REMARKS	UNIT PRICE	TOTAL
1	1.00	LOCATABLE MINERALS / MINING CLAIMS- NOT NEW-UNADJUD, ONE AUTH NO. ONLY / MINING CLAIM MONEY RECEIVED <b>CASES: AMC389633/\$60.00</b>	POL 2016/4	- n/a -	60.00
<b>TOTAL:</b>					<b>\$60.00</b>

PAYMENT INFORMATION			
NOTE: Items will appear on credit card statement as "Bureau of Land Mgmt CO".			
1	AMOUNT:	60.00	POSTMARKED: N/A
	TYPE:	CREDIT CARD	RECEIVED: 12/12/2016
	NAME:	PRESSLEY, JAMES A 8803 W SELDON LN PEORIA AZ 85345 US	
	CARD NO:	XXXXXXXXXXXX4008	AUTH CODE: 126924
	NAME ON CARD:	JAMES A PRESSLEY	
	EXPIRES:	04/2020	
	SIGNATURE:		

REMARKS

This receipt was generated by the automated BLM Collections and Billing System and is a paper representation of a portion of the official electronic record contained therein.

UNITED STATES  
DEPARTMENT OF THE INTERIOR  
BUREAU OF LAND MANAGEMENT

317

*[Handwritten signature]*

MAINTENANCE FEE WAIVER CERTIFICATION

FORM APPROVED  
OMB NO. 1004-0114  
Expires: October 31, 2016

AMC 395867

SEE INSTRUCTIONS ON PAGE 2

- This small miner waiver is filed for the assessment year beginning on September 1, 2016 and ending on September 1, 2017.
- The undersigned and all related parties owned ten or fewer mining claims, mill, or tunnel sites located and maintained on Federal lands in the United States of America on September 1, 2016.
- The undersigned have performed the assessment work required by law for each mining claim listed prior to filing this waiver and understand that by filing this form, the undersigned must file an affidavit of assessment work with the Bureau of Land Management (BLM) by the December 30th following the filing of this waiver.
- The undersigned understand that if the assessment work obligation has not yet come due under 30 U.S.C. 28 (for those claims in their first assessment year only), a notice of intent to hold reciting this condition must be recorded by the December 30th following the filing of this waiver.
- The undersigned understand that mill and tunnel sites may also be listed on this waiver and be waived from payment of the maintenance fee, and that a notice of intent to hold for these sites is required to be filed with the BLM by the December 30th following the filing of this waiver.
- The undersigned understand and acknowledge that pursuant to 43 U.S.C. 1212 and 18 U.S.C. 1001, the filing or recording of a false, fictitious, or fraudulent document with the BLM may result in a fine of up to \$250,000, a prison term not to exceed five years, or both.
- The mining claims, mill or tunnel sites for which this waiver from payment of the maintenance fees is requested are:

CLAIM OR SITE NAME	BLM RECORDATION SERIAL NUMBER
1. BC GOLD #4	AMC 395867 ✓
2.	
3.	
4.	
5.	
6.	
7.	
8.	
9.	
10.	

The owner(s) (claimants) of the above mining claims and sites are:

ENTERED SEP 06 2016

*9- PB* JIM PRESSLEY  
(Owner's Name - Please Print)  
8803 W. SELDON LN. ✓  
(Owner's Mailing Address)

*[Signature]*  
(Owner's Signature)  
PEORIA AZ 85345  
(City) (State) (Zip Code)

*9-* ROBERT ALLISON  
(Owner's Name - Please Print)  
15129 W. ROY ROGERS ROAD ✓  
(Owner's Mailing Address)

*[Signature]*  
(Owner's Signature)  
SURPRISE AZ 85387  
(City) (State) (Zip Code)



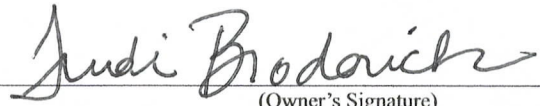

*9-* DENNIS BRODERICK  
(Owner's Name - Please Print)  
13139 N 21ST AVENUE ✓  
(Owner's Mailing Address)

*[Signature]*  
(Owner's Signature)  
PHOENIX AZ 85029  
(City) (State) (Zip Code)

*9-* GLENN MELLOTT  
(Owner's Name - Please Print)  
PO. BOX 1503 ✓  
(Owner's Mailing Address)

*[Signature]*  
(Owner's Signature)  
BLACK CANYON CITY AZ 85324  
(City) (State) (Zip Code)

PHOENIX, ARIZONA  
RECEIVED  
BLM AZ STATE OFFICE  
2016 AUG 19 4:11:14 PM

<p><i>MW</i></p> <p>DEANNA PRESSLEY (Owner's Name - Please Print)</p> <p>8803 W SELDON LN. ✓ (Owner's Mailing Address)</p>	 PEORIA (City) AZ (State) 85345 (Zip Code)
<p>DAWN ALLISON (Owner's Name - Please Print)</p> <p>15129 W. ROY ROGERS ROAD ✓ (Owner's Mailing Address)</p>	 SURPRISE (City) AZ (State) 85387 (Zip Code)
<p>TRUDY BRODERICK (Owner's Name - Please Print)</p> <p>13139 N. 21ST AVENUE ✓ (Owner's Mailing Address)</p>	 PHOENIX (City) AZ (State) 85029 (Zip Code)
<p>JOSHUA MELLOTT (Owner's Name - Please Print)</p> <p>PO BOX 1503 ✓ (Owner's Mailing Address)</p>	 BLACK CANYON CITY (City) AZ (State) 85324 (Zip Code)

18 U.S.C. 1001 and 43 U.S.C. 1212 make it a crime for any person knowingly and willfully to make to any department or agency of the United States any false, fictitious or fraudulent statements or representations as to any matter within its jurisdiction.

INSTRUCTIONS

1. This certification is made under the provisions of 43 U.S.C. § 1744 and 30 U.S.C. §28-28k and the regulations thereunder (43 CFR Part 3830).
2. The claimant(s) must fill in the dates in paragraph 1 for the beginning and ending of the assessment year for which this waiver is sought.
3. The claimant(s) must fill in the date in paragraph 2 for the beginning of the assessment year for which this waiver is sought.
4. All claim and site names and BLM serial numbers must be listed for the mining claims, mill sites, and tunnel sites for which the waiver is sought.
5. All owners of the mining claims, mill sites, and tunnel sites and their addresses must be given.
6. This waiver form must be signed by all the claimants or their designated agent, in original form. If an agent is designated, a notarized designation of agent, signed by all of the claimants with proper address given, must be submitted with this waiver.
7. This form must be filed no later than September 1st for the upcoming assessment year in the BLM State Office where the mining claims or sites are recorded, or the waiver cannot be granted by the BLM. (Example: To obtain a waiver for the assessment year 2012, which begins on September 1, 2011, you must qualify for and file for a waiver no later than September 1, 2011, in the proper BLM State Office.)
8. For all mining claims which require assessment work, you must record an affidavit of labor on or before the December 30th immediately following the filing of this waiver. For all other mining claims or sites waived, you must record a notice of intent to hold on or before the December 30th immediately following the filing of this waiver.
9. Mill and tunnel sites may also be listed on this waiver and be waived from payment of the maintenance fee. A notice of intent to hold for these sites is required to be filed by the December 30th following the filing of this waiver.

PHOENIX, ARIZONA  
 2016 AUG 19 A 11:14  
 RECEIVED  
 BLM AZ STATE OFFICE

FOR OFFICIAL USE ONLY




When Recorded Return Document to:  
Jim Pressley  
8803 W. Seodon Ln.  
Peoria, AZ. 85345

413461  
395867  
 399772  
 389633

Check here is this is a change of address.  
 Telephone: 602-882-8473  
 E-mail address: japdep@aol.com

**AFFIDAVIT OF PERFORMANCE OF ANNUAL WORK**

1. State of Arizona, County of Yavapai ss:  
 2. I (Name) Jim Pressley  
 3. Reside at (Address) 8803 W. Seldon Ln.  
 \_\_\_\_\_  
 City Peoria County Maricopa



State AZ Zip 85345 being duly sworn, depose and say that I am a citizen of the United States, more than eighteen years of age, and that all of the facts set forth in this affidavit, subject to the provisions and penalties of 18 U.S.C. 1001 pertaining to the filing of false, fictitious, or fraudulent statements with the United States, are true and correct according to the best of my knowledge, information and belief.

4. Owner's name and address (If not shown in Items 1-3 above). \_\_\_\_\_

5. That I am personally acquainted with the mining claim(s). The work and improvements were made by and at the expense of the owner(s) of said claim(s). Said contiguous group of claims, listed on this document, are situated in the

\_\_\_\_\_ (optional) Mining District; Yavapai County, Arizona.

Line No.	AMC NUMBER	CLAIM/SITE NAME	COUNTY RECORDER DATA (If available)	TWP	RNG	SEC
1	413461	CW's Place	B4860 P952 02/09/2012	10N	5W	25
2						
3						
4						
5						
6						

ENTERED  
 BY: RAM



RECEIVED  
BLM AZ STATE OFFICE  
2015 DEC 16 A 11: 33  
PHOENIX, AZ

BLM  
Date  
Stamp

7						
8						
9						
10						

6. That between the dates starting at 12 o'clock noon on September 1, 20 14 and ending at 12 o'clock noon on September 1, 20 15 at least \$ 200 dollars worth of work and improvements were done and performed upon said claim(s) or upon one or more of a contiguous group of claims for the benefit of all, wholly or partly outside of a contiguous group of claims for the benefit of all, not including the location work.


7. That the following persons were employed to perform the work and improvements described herein: Jim Pressley, Glenn Mellott, Rob Allison, Dennis Broderick, Paul Forton, Mike Tomlin

8. That the work and improvements performed were: Road repair, soil and gravel sampling, debris removal

9. Dated: 12/15/15 Signature: [Signature]

SUBSCRIBED AND SWORN TO before me, a Notary Public, this 15 day of December 20 15

By: James A. Pressley  
Notary Public [Signature]



My Commission Expires 7/6/2018

Bureau of Land Management  
Arizona State Office  
[www.blm.gov/az](http://www.blm.gov/az)

No. of Claims: 6 x \$10 = 60  
Check No.: CC Init. [Signature]  
Receipt No.: 3455407  
For BLM Use Only

When Recorded Return Document to:  
Jim Pressley  
8803 W. Seodon Ln.  
Peoria, AZ. 85345

Check here is this is a change of address.  
 Telephone: 602-882-8473  
 E-mail address: japdep@aol.com

**AFFIDAVIT OF PERFORMANCE OF ANNUAL WORK**

1. State of Arizona, County of Yavapai ss:  
 2. I (Name) Jim Pressley  
 3. Reside at (Address) 8803 W. Seldon Ln.  
 City Peoria County Maricopa

RECEIVED  
 BLM, AZ STATE OFFICE  
 2015 DEC 16 A 11:33  
 PHOENIX, AZ  
 BLM  
 Date  
 Stamp

State AZ Zip 85345 being duly sworn, depose and say that I am a citizen of the United States, more than eighteen years of age, and that all of the facts set forth in this affidavit, subject to the provisions and penalties of 18 U.S.C. 1001 pertaining to the filing of false, fictitious, or fraudulent statements with the United States, are true and correct according to the best of my knowledge, information and belief.

4. Owner's name and address (If not shown in Items 1-3 above). \_\_\_\_\_

5. That I am personally acquainted with the mining claim(s). The work and improvements were made by and at the expense of the owner(s) of said claim(s). Said contiguous group of claims, listed on this document, are situated in the \_\_\_\_\_ (optional) Mining District; Yavapai County, Arizona.

Line No.	AMC NUMBER	CLAIM/SITE NAME	COUNTY RECORDER DATA (If available)	TWP	RNG	SEC
1	413462	Indian Creek	B4860 P952 02/09/2012	10N	5W	25
2						
3						
4						
5						
6						

BLM  
Date  
Stamp

2015 DEC 16 A 11:33

PHOENIX, AZ

RECEIVED  
BLM AZ STATE OFFICE

7						
8						
9						
10						

6. That between the dates starting at 12 o'clock noon on September 1, 20 14 and ending at 12 o'clock noon on September 1, 20 15 at least \$ 200 dollars worth of work and improvements were done and performed upon said claim(s) or upon one or more of a contiguous group of claims for the benefit of all, wholly or partly outside of a contiguous group of claims for the benefit of all, not including the location work.

7. That the following persons were employed to perform the work and improvements described herein: Jim Pressley, Glenn Mellott, Rob Allison, Dennis Broderick, Paul Forton, Mike Tomlin

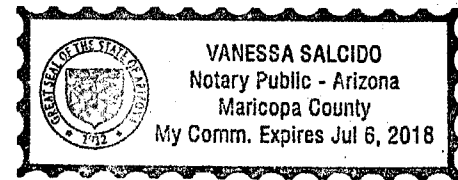
8. That the work and improvements performed were: Road repair, soil and gravel sampling, debris removal

9. Dated: 12/15/15 Signature: [Signature]

SUBSCRIBED AND SWORN TO before me, a Notary Public, this 15 day of December 15

By: James A. Pressley  
Notary Public [Signature]

My Commission Expires 7/6/2018



No. of Claims: \_\_\_\_\_ x \$10 = \_\_\_\_\_

Check No.: \_\_\_\_\_ Init. \_\_\_\_\_

Receipt No.: \_\_\_\_\_

**For BLM Use Only**

Bureau of Land Management  
Arizona State Office  
[www.blm.gov/az](http://www.blm.gov/az)

When Recorded Return Document U.

Jim Pressley

8803 W. Seodon Ln.

Peoria, AZ. 85345

Check here is this is a change of address.

Telephone: 602-882-8473

E-mail address: japdep@aol.com

**AFFIDAVIT OF PERFORMANCE OF ANNUAL WORK**

1. State of Arizona, County of Yavapai ss:

2. I (Name) Jim Pressley

3. Reside at (Address) 8803 W. Seldon Ln.

City Peoria County Maricopa

RECEIVED  
BLM, AZ STATE OFFICE  
2015 DEC 16 A 11: 33  
PHOENIX, AZ  
BLM  
Date  
Stamp

State AZ Zip 85345 being duly sworn, depose and say that I am a citizen of the United States, more than eighteen years of age, and that all of the facts set forth in this affidavit, subject to the provisions and penalties of 18 U.S.C. 1001 pertaining to the filing of false, fictitious, or fraudulent statements with the United States, are true and correct according to the best of my knowledge, information and belief.

4. Owner's name and address (If not shown in Items 1-3 above).

5. That I am personally acquainted with the mining claim(s). The work and improvements were made by and at the expense of the owner(s) of said claim(s). Said contiguous group of claims, listed on this document, are situated in the

(optional) Mining District; Yavapai County, Arizona.

Line No.	AMC NUMBER	CLAIM/SITE NAME	COUNTY RECORDER DATA (If available)	TWP	RNG	SEC
1	395867	BC Gold #4	B4647 P971 02/09/2009	9N	2E	16,17
2	399772	BC Gold #5	B4730 P3 03/19/2010	9N	2E	21
3						
4						
5						
6						



RECEIVED  
BLM AZ STATE OFFICE

2015 DEC 16 A 11: 33  
PHOENIX, AZ

BLM  
Date  
Stamp

7					
8					
9					
10					

6. That between the dates starting at 12 o'clock noon on September 1, 20 14 and ending at 12 o'clock noon on September 1, 20 15 at least \$ 200 dollars worth of work and improvements were done and performed upon said claim(s) or upon one or more of a contiguous group of claims for the benefit of all, wholly or partly outside of a contiguous group of claims for the benefit of all, not including the location work.

7. That the following persons were employed to perform the work and improvements described herein: Jim Pressley, Glenn Mellott, Rob Allison, Dennis Broderick, Mike Tomlin

8. That the work and improvements performed were: Road repair, soil and gravel sampling, debris removal


9. Dated: 12/15/15 Signature: [Signature]

SUBSCRIBED AND SWORN TO before me, a Notary Public, this 15 day of December 2015

By: James A. Pressley

Notary Public [Signature]

My Commission Expires 7/6/18



No. of Claims: \_\_\_\_\_ x \$10 = \_\_\_\_\_

Check No.: \_\_\_\_\_ Init. \_\_\_\_\_

Receipt No.: \_\_\_\_\_

**For BLM Use Only**

Bureau of Land Management  
Arizona State Office  
[www.blm.gov/az](http://www.blm.gov/az)

When Recorded Return Document to:

Jim Pressley

8803 W. Seodon Ln.

Peoria, AZ. 85345

Check here is this is a change of address.

Telephone: 602-882-8473

E-mail address: japdep@aol.com

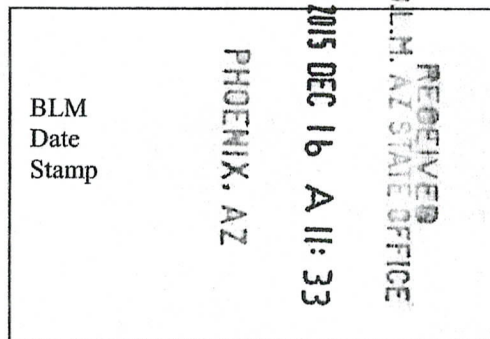
**AFFIDAVIT OF PERFORMANCE OF ANNUAL WORK**

1. State of Arizona, County of Yavapai ss:

2. I (Name) Jim Pressley

3. Reside at (Address) 8803 W. Seldon Ln.

City Peoria County Maricopa



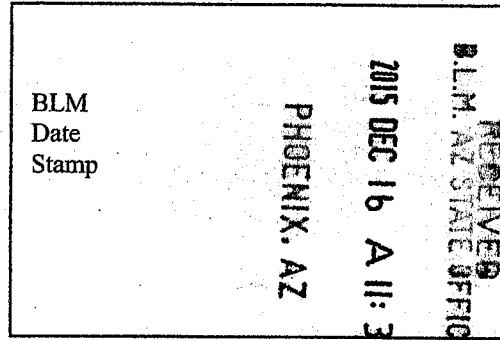
State AZ Zip 85345 being duly sworn, depose and say that I am a citizen of the United States, more than eighteen years of age, and that all of the facts set forth in this affidavit, subject to the provisions and penalties of 18 U.S.C. 1001 pertaining to the filing of false, fictitious, or fraudulent statements with the United States, are true and correct according to the best of my knowledge, information and belief.

4. Owner's name and address (If not shown in Items 1-3 above) \_\_\_\_\_

5. That I am personally acquainted with the mining claim(s). The work and improvements were made by and at the expense of the owner(s) of said claim(s). Said contiguous group of claims, listed on this document, are situated in the

\_\_\_\_\_ (optional) Mining District; Yavapai County, Arizona.

Line No.	AMC NUMBER	CLAIM/SITE NAME	COUNTY RECORDER DATA (If available)	TWP	RNG	SEC
1	389633	BC Gold #3	B4584 P355 03/28/2008	9N	2E	21
2	399773	BC Gold #6	B4730 P4 03/19/2010	9N	2E	21
3						
4						
5						
6						



7						
8						
9						
10						

6. That between the dates starting at 12 o'clock noon on September 1, 20 14 and ending at 12 o'clock noon on September 1, 20 15 at least \$ 200 dollars worth of work and improvements were done and performed upon said claim(s) or upon one or more of a contiguous group of claims for the benefit of all, wholly or partly outside of a contiguous group of claims for the benefit of all, not including the location work.


7. That the following persons were employed to perform the work and improvements described herein: Jim Pressley, Glenn Mellott, Rob Allison, Dennis Broderick, Mike Tomlin

8. That the work and improvements performed were: Road repair, soil and gravel sampling, debris removal

9. Dated: 12/15/15 Signature: [Signature]

SUBSCRIBED AND SWORN TO before me, a Notary Public, this 15 day of December 2015

By: JAMES A PRESSLEY  
 Notary Public [Signature]  
 My Commission Expires 7/6/18



No. of Claims: \_\_\_\_\_ x \$10 = \_\_\_\_\_  
 Check No.: \_\_\_\_\_ Init. \_\_\_\_\_  
 Receipt No.: \_\_\_\_\_  
**For BLM Use Only**

Bureau of Land Management  
 Arizona State Office  
[www.blm.gov/az](http://www.blm.gov/az)

**United States Department of the Interior**  
**Bureau of Land Management**  
 LANDS/RECREATION & PLANNING  
 ONE N CENTRAL AVE  
 PHOENIX, AZ 85004 -2203  
 Phone: 602-417-9200

Receipt

No: 3455407

<b>Transaction #:</b> 3555010	
<b>Date of Transaction:</b> 12/16/2015	
<b>CUSTOMER:</b>	
JAMES A PRESSLEY 8803 W SELDON LN PEORIA, AZ 85345 US	

LINE #	QTY	DESCRIPTION	REMARKS	UNIT PRICE	TOTAL
1	1.00	LOCATABLE MINERALS / MINING CLAIMS- NOT NEW-UNADJUD, ONE AUTH NO. ONLY / MINING CLAIM MONEY RECEIVED <b>CASES: AMC413461/\$60.00</b>	POL 2015/6	- n/a -	60.00
<b>TOTAL:</b>					<b>\$60.00</b>

PAYMENT INFORMATION					
NOTE: Items will appear on credit card statement as "Bureau of Land Mgmt CO".					
1	AMOUNT:	60.00	POSTMARKED:	N/A	
	TYPE:	CREDIT CARD	RECEIVED:	12/16/2015	
	NAME:	PRESSLEY, JAMES A 8803 W SELDON LN PEORIA AZ 85345 US			
	CARD NO:	XXXXXXXXXXXX4008	AUTH CODE:	188633	
	NAME ON CARD:	JAMES A PRESSLEY			
	EXPIRES:	04/2020			
	SIGNATURE:				

REMARKS

This receipt was generated by the automated BLM Collections and Billing System and is a paper representation of a portion of the official electronic record contained therein.



UNITED STATES  
DEPARTMENT OF THE INTERIOR  
BUREAU OF LAND MANAGEMENT

317

*JMC*

395867  
399772

FORM APPROVED 413461  
OMB NO. 1004-0114  
Expires: October 31, 2016

**MAINTENANCE FEE WAIVER CERTIFICATION**

SEE INSTRUCTIONS ON PAGE 2

- This small miner waiver is filed for the assessment year beginning on September 1, 2015 and ending on September 1, 2016.
- The undersigned and all related parties owned ten or fewer mining claims, mill, or tunnel sites located and maintained on Federal lands in the United States of America on September 1, 2015.
- The undersigned have performed the assessment work required by law for each mining claim listed prior to filing this waiver and understand that by filing this form, the undersigned must file an affidavit of assessment work with the Bureau of Land Management (BLM) by the December 30th following the filing of this waiver.
- The undersigned understand that if the assessment work obligation has not yet come due under 30 U.S.C. 28 (for those claims in their first assessment year only), a notice of intent to hold reciting this condition must be recorded by the December 30th following the filing of this waiver.
- The undersigned understand that mill and tunnel sites may also be listed on this waiver and be waived from payment of the maintenance fee, and that a notice of intent to hold for these sites is required to be filed with the BLM by the December 30th following the filing of this waiver.
- The undersigned understand and acknowledge that pursuant to 43 U.S.C. 1212 and 18 U.S.C. 1001, the filing or recording of a false, fictitious, or fraudulent document with the BLM may result in a fine of up to \$250,000, a prison term not to exceed five years, or both.
- The mining claims, mill or tunnel sites for which this waiver from payment of the maintenance fees is requested are:

CLAIM OR SITE NAME	BLM RECORDATION SERIAL NUMBER
1. BC GOLD #3	AMC 389633
2. BC GOLD #5	AMC 399772
3. BC GOLD #6	AMC 399773
4. CW'S PLACE	AMC 413461
5. INDIAN CREEK	AMC 413462
6.	
7.	
8.	
9.	
10.	

RECEIVED  
 BLM AZ STATE OFFICE  
 2015 AUG 19 A 10:45  
 PHOENIX, ARIZONA

The owner(s) (claimants) of the above mining claims and sites are:

AC 483  
PB  
ENTERED SEP 08 2015

JIM PRESSLEY

(Owner's Name - Please Print)

8803 W. SELDON LN.

(Owner's Mailing Address)

NW CHECK  
Good

*Jim Pressley*  
(Owner's Signature)

PEORIA

(City)

AZ

(State)

85345

(Zip Code)

ROBERT ALLISON

(Owner's Name - Please Print)

15129 W. ROY ROGERS ROAD

(Owner's Mailing Address)

*Robert Allison*  
(Owner's Signature)

SURPRISE

(City)

AZ

(State)

85387

(Zip Code)

DENNIS BRODERICK

(Owner's Name - Please Print)

13139 N. 21ST AVENUE

(Owner's Mailing Address)

*Dennis Broderick*  
(Owner's Signature)

PHOENIX

(City)

AZ

(State)

85029

(Zip Code)

GLENN MELLOTT

(Owner's Name - Please Print)

PO BOX 1503

(Owner's Mailing Address)

*Glenn Mellott*  
(Owner's Signature)

BLACK CANYON CITY

(City)

AZ

(State)

85324

(Zip Code)

RECEIVED  
BLM AZ STATE OFFICE

2015 AUG 19 A 10:45

PHOENIX, ARIZONA

UNITED STATES DEPARTMENT OF THE INTERIOR  
BUREAU OF LAND MANAGEMENT

MC NATIONWIDE CLAIMANT LISTING  
September 09, 2015

*W/P  
# 317*

Cust	AZ	National
	CLAIMANT	Total
ALLISON ROBERT 15129 W ROY ROGERS RD SURPRISE, AZ 85387-6758	6	6
BRODERICK DENNIS 13139 N 21ST AVE PHOENIX, AZ 85029-1608	6	6
MELLOTT GLENN PO BOX 1503 BLACK CANYON CITY, AZ 85324-1503	6	6
PRESSLEY JIM 8803 W SELDON LN PEORIA, AZ 85345-2518	6	6

*AB Wood*



UNITED STATES  
DEPARTMENT OF THE INTERIOR  
BUREAU OF LAND MANAGEMENT

318

*JMC*

AMC 395867

FORM APPROVED  
OMB NO. 1004-0114  
Expires: October 31, 2016

**MAINTENANCE FEE WAIVER CERTIFICATION**

SEE INSTRUCTIONS ON PAGE 2

- This small miner waiver is filed for the assessment year beginning on September 1, 2015 and ending on September 1, 2016.
- The undersigned and all related parties owned ten or fewer mining claims, mill, or tunnel sites located and maintained on Federal lands in the United States of America on September 1, 2015.
- The undersigned have performed the assessment work required by law for each mining claim listed prior to filing this waiver and understand that by filing this form, the undersigned must file an affidavit of assessment work with the Bureau of Land Management (BLM) by the December 30th following the filing of this waiver.
- The undersigned understand that if the assessment work obligation has not yet come due under 30 U.S.C. 28 (for those claims in their first assessment year only), a notice of intent to hold reciting this condition must be recorded by the December 30th following the filing of this waiver.
- The undersigned understand that mill and tunnel sites may also be listed on this waiver and be waived from payment of the maintenance fee, and that a notice of intent to hold for these sites is required to be filed with the BLM by the December 30th following the filing of this waiver.
- The undersigned understand and acknowledge that pursuant to 43 U.S.C. 1212 and 18 U.S.C. 1001, the filing or recording of a false, fictitious, or fraudulent document with the BLM may result in a fine of up to \$250,000, a prison term not to exceed five years, or both.
- The mining claims, mill or tunnel sites for which this waiver from payment of the maintenance fees is requested are:

CLAIM OR SITE NAME	BLM RECORDATION SERIAL NUMBER
1. BC GOLD #4	AMC 395867
2.	
3.	
4.	
5.	
6.	
7.	
8.	
9.	
10.	

RECEIVED  
BLM AZ STATE OFFICE  
2015 AUG 19 A 10:45  
PHOENIX, ARIZONA

The owner(s) (claimants) of the above mining claims and sites are:

ENTERED SEP 08 2015

JIM PRESSLEY

(Owner's Name - Please Print)

8803 W. SELDON LN.

(Owner's Mailing Address)

PEORIA

(City)

AZ

(State)

85345

(Zip Code)

*Jim Pressley*  
(Owner's Signature)

ROBERT ALLISON

(Owner's Name - Please Print)

15129 W. ROY ROGERS ROAD

(Owner's Mailing Address)

SURPRISE

(City)

AZ

(State)

85387

(Zip Code)

*Robert Allison*  
(Owner's Signature)

DENNIS BRODERICK

(Owner's Name - Please Print)

13139 N. 21ST AVENUE

(Owner's Mailing Address)

PHOENIX

(City)

AZ

(State)

85029

(Zip Code)

*Dennis P Broderick*  
(Owner's Signature)

GLENN MELLOTT

(Owner's Name - Please Print)

PO BOX 1503

(Owner's Mailing Address)

BLACK CANYON CITY

(City)

AZ

(State)

85324

(Zip Code)

*Glenn Mellott*  
(Owner's Signature)



RECEIVED  
BLM AZ STATE OFFICE

2015 AUG 19 A 10:45

PHOENIX, ARIZONA

DEANNA PRESSLEY

(Owner's Name - Please Print)

8803 W. SELDON LN.

(Owner's Mailing Address)

DAWN ALLISON

(Owner's Name - Please Print)

15129 W. ROY ROGERS ROAD

(Owner's Mailing Address)

TRUDY BRODERICK

(Owner's Name - Please Print)

13139 n. 21ST AVENUE

(Owner's Mailing Address)

JOSHUA MELLOTT

(Owner's Name - Please Print)

PO BOX 1503

(Owner's Mailing Address)

*Deanna Pressley*  
(Owner's Signature)

PEORIA

(City)

AZ

(State)

85345

(Zip Code)

*Dawn Allison*  
(Owner's Signature)

SURPRISE

(City)

AZ

(State)

85387

(Zip Code)

*Trudy Broderick*  
(Owner's Signature)

PHOENIX

(City)

AZ

(State)

85029

(Zip Code)

*Joshua Mellott*  
(Owner's Signature)

BLACK CANYON CITY

(City)

AZ

(State)

85324

(Zip Code)

18 U.S.C. 1001 and 43 U.S.C. 1212 make it a crime for any person knowingly and willfully to make to any department or agency of the United States any false, fictitious or fraudulent statements or representations as to any matter within its jurisdiction.

INSTRUCTIONS

1. This certification is made under the provisions of 43 U.S.C. § 1744 and 30 U.S.C. §28-28k and the regulations thereunder (43 CFR Part 3830).
2. The claimant(s) must fill in the dates in paragraph 1 for the beginning and ending of the assessment year for which this waiver is sought.
3. The claimant(s) must fill in the date in paragraph 2 for the beginning of the assessment year for which this waiver is sought.
4. All claim and site names and BLM serial numbers must be listed for the mining claims, mill sites, and tunnel sites for which the waiver is sought.
5. All owners of the mining claims, mill sites, and tunnel sites and their addresses must be given.
6. This waiver form must be signed by all the claimants or their designated agent, in original form. If an agent is designated, a notarized designation of agent, signed by all of the claimants with proper address given, must be submitted with this waiver.
7. This form must be filed no later than September 1st for the upcoming assessment year in the BLM State Office where the mining claims or sites are recorded, or the waiver cannot be granted by the BLM. (Example: To obtain a waiver for the assessment year 2012, which begins on September 1, 2011, you must qualify for and file for a waiver no later than September 1, 2011, in the proper BLM State Office.)
8. For all mining claims which require assessment work, you must record an affidavit of labor on or before the December 30th immediately following the filing of this waiver. For all other mining claims or sites waived, you must record a notice of intent to hold on or before the December 30th immediately following the filing of this waiver.
9. Mill and tunnel sites may also be listed on this waiver and be waived from payment of the maintenance fee. A notice of intent to hold for these sites is required to be filed by the December 30th following the filing of this waiver.

PHOENIX, ARIZONA

2015 AUG 19 A 10:45

RECEIVED  
BLM AZ STATE OFFICE

FOR OFFICIAL USE ONLY

UNITED STATES DEPARTMENT OF THE INTERIOR  
BUREAU OF LAND MANAGEMENT

MC NATIONWIDE CLAIMANT LISTING  
September 09, 2015

*WVR  
# 318*

Cust	AZ	National
	CLAIMANT	Total
ALLISON DAWN 15129 W ROY ROGERS RD SURPRISE, AZ 85387-6758	1	1
ALLISON ROBERT 15129 W ROY ROGERS RD SURPRISE, AZ 85387-6758	6	6
BRODERICK DENNIS 13139 N 21ST AVE PHOENIX, AZ 85029-1608	6	6
BRODERICK TRUDY 13139 N 21ST AVE PHOENIX, AZ 85029-1608	1	1
MELLOTT GLENN PO BOX 1503 BLACK CANYON CITY, AZ 85324-1503	6	6
MELLOTT JOSH PO BOX 1503 BLACK CANYON CITY, AZ 85324-1503	1	1
PRESSLEY DEANNA 8803 W SELDON LN PEORIA, AZ 85345-2518	1	1
PRESSLEY JIM 8803 W SELDON LN PEORIA, AZ 85345-2518	6	6

*CB ✓*

389633  
 399772  
 395867  
 413461

When Recorded Return Document to:

Jim Pressley  
8803 W. Seldon Ln.  
Peoria, AZ 85345

Check here is this is a change of address.

Telephone: 602 882 8473

E-mail address: japdep@aol.com

**AFFIDAVIT OF PERFORMANCE OF ANNUAL WORK**

1. State of Arizona, County of Yavapai ss:

2. I (Name) Jim Pressley

3. Reside at (Address) 8803 W. Seldon Ln.

City Peoria County Maricopa

State AZ Zip 85345 being duly sworn, depose and say that I am a citizen of the United States, more than eighteen years of age, and that all of the facts set forth in this affidavit, subject to the provisions and penalties of 18 U.S.C. 1001 pertaining to the filing of false, fictitious, or fraudulent statements with the United States, are true and correct according to the best of my knowledge, information and belief.

4. Owner's name and address (If not shown in Items 1-3 above). \_\_\_\_\_

RECEIVED  
 AZ STATE OFFICE  
 2014 DEC 17 P 12:08  
 PHOENIX, ARIZONA  
 BLM  
 Date  
 Stamp

5. That I am personally acquainted with the mining claim(s). The work and improvements were made by and at the expense of the owner(s) of said claim(s). Said contiguous group of claims, listed on this document, are situated in the

Black Canyon (optional) Mining District; Yavapai County, Arizona.

Line No.	AMC NUMBER	CLAIM/SITE NAME	COUNTY RECORDER DATA (If available)	TWP	RNG	SEC
1	389633	BC GOLD #3	B 4584 P 355 03/28/2008	9N	2E	21
2	399773	BC GOLD #6	B 4730 P 4 03/19/2010	9N	2E	21
3						
4						
5						
6						

ENTERED  
 DEC 18 2014  
 BY: RM



RECEIVED  
 AZ STATE OFFICE  
 2014 DEC 17 P 12:08  
 PHOENIX, ARIZONA  
 BLM  
 Date  
 Stamp

7					
8					
9					
10					

6. That between the dates starting at 12 o'clock noon on September 1, 20 13 and ending at 12 o'clock noon on September 1, 20 14 at least \$ 200 dollars worth of work and improvements were done and performed upon said claim(s) or upon one or more of a contiguous group of claims for the benefit of all, wholly or partly outside of a contiguous group of claims for the benefit of all, not including the location work.

7. That the following persons were employed to perform the work and improvements described herein: Jim Pressley, Glenn Mellott, Rob Allison, Denis Broderick, Mike Tomlin

8. That the work and improvements performed were: Road repair, soil and gravel sampling, debris removal


9. Dated: 12/16/14 Signature: [Signature]

SUBSCRIBED AND SWORN TO before me, a Notary Public, this 16TH day of DECEMBER 20 14

By: JIM A. PRESSLEY

Notary Public [Signature]

My Commission Expires 03/20/2015



No. of Claims: 2 x \$10 = 20.00  
 Check No.: CC Init. EG  
 Receipt No.: 3192261  
 For BLM Use Only

Bureau of Land Management  
 Arizona State Office  
[www.blm.gov/az](http://www.blm.gov/az)

When Recorded Return Document to:

Jim Pressley  
8803 W. Seldon Ln.  
Peoria, AZ 85345

Check here is this is a change of address.

Telephone: 602 882 8473

E-mail address: japdep@aol.com

**AFFIDAVIT OF PERFORMANCE OF ANNUAL WORK**

1. State of Arizona, County of Yavapai ss:

2. I (Name) Jim Pressley

3. Reside at (Address) 8803 W. Seldon Ln.

City Peoria County Maricopa

State AZ Zip 85345 being duly sworn, depose and say that I am a citizen of the United States, more than eighteen years of age, and that all of the facts set forth in this affidavit, subject to the provisions and penalties of 18 U.S.C. 1001 pertaining to the filing of false, fictitious, or fraudulent statements with the United States, are true and correct according to the best of my knowledge, information and belief.

4. Owner's name and address (If not shown in Items 1-3 above).

5. That I am personally acquainted with the mining claim(s). The work and improvements were made by and at the expense of the owner(s) of said claim(s). Said contiguous group of claims, listed on this document, are situated in the

Black Canyon (optional) Mining District; Yavapai County, Arizona.

Line No.	AMC NUMBER	CLAIM/SITE NAME	COUNTY RECORDER DATA (If available)	TWP	RNG	SEC
1	395867	BC GOLD # 4	B 4647 P 971 02/09/2009	9N	2E	16.17
2	399772	BC GOLD # 5	B 4730 P 3 03/19/2010	9N	2E	21
3						
4						
5						
6						

RECEIVED  
 AZ STATE OFFICE  
 2014 DEC 17 P 12:08  
 PHOENIX, ARIZONA  
 BLM  
 Date  
 Stamp

ENTERED  
DEC 18 2014  
BY: Ran



RECEIVED  
 AZ STATE OFFICE  
 2014 DEC 17 P 12:08  
 PHOENIX, ARIZONA

BLM  
 Date  
 Stamp

7						
8						
9						
10						

6. That between the dates starting at 12 o'clock noon on September 1, 20 13 and ending at 12 o'clock noon on September 1, 20 14 at least \$ 200 dollars worth of work and improvements were done and performed upon said claim(s) or upon one or more of a contiguous group of claims for the benefit of all, wholly or partly outside of a contiguous group of claims for the benefit of all, not including the location work.


7. That the following persons were employed to perform the work and improvements described herein: Jim Pressley, Glenn Mellott, Rob Allison, Denis Broderick, Mike Tomlin

8. That the work and improvements performed were: Road repair, soil and gravel sampling, debris removal.

9. Dated: 12/16/14 Signature: [Signature]

SUBSCRIBED AND SWORN TO before me, a Notary Public, this 16TH day of DECEMBER 20 14

By: JIM A. PRESSLEY  
 Notary Public [Signature]  
 My Commission Expires 03/20/2015



Bureau of Land Management  
 Arizona State Office  
[www.blm.gov/az](http://www.blm.gov/az)

No. of Claims: 2 x \$10 = 20.00  
 Check No.: CC Init. EG  
 Receipt No.: \_\_\_\_\_  
 For BLM Use Only

When Recorded Return Document to:

Jim Pressley  
8803 W. SELDON LN.  
PEORIA, AZ 85345

Check here is this is a change of address.

Telephone: 602 882 8473

E-mail address: japdep@aol.com

**AFFIDAVIT OF PERFORMANCE OF ANNUAL WORK**

1. State of Arizona, County of Yavapai ss:

2. I (Name) Jim Pressley

3. Reside at (Address) 8803 W. Seldon Ln.

City Peoria County Maricopa

State AZ Zip 85345 being duly sworn, depose and say that I am a citizen of the United States, more than eighteen years of age, and that all of the facts set forth in this affidavit, subject to the provisions and penalties of 18 U.S.C. 1001 pertaining to the filing of false, fictitious, or fraudulent statements with the United States, are true and correct according to the best of my knowledge, information and belief.

4. Owner's name and address (If not shown in Items 1-3 above). \_\_\_\_\_

5. That I am personally acquainted with the mining claim(s). The work and improvements were made by and at the expense of the owner(s) of said claim(s). Said contiguous group of claims, listed on this document, are situated in the

\_\_\_\_\_ (optional) Mining District; \_\_\_\_\_ County, Arizona.

RECEIVED  
AZ STATE OFFICE  
2014 DEC 17 P 12:08  
PHOENIX, ARIZONA

BLM  
Date  
Stamp

Line No.	AMC NUMBER	CLAIM/SITE NAME	COUNTY RECORDER DATA (If available)	TWP	RNG	SEC
1	413461	Cw's Place	B4860 P953 02/09/2012	10N	5W	25
2						
3						
4						
5						
6						

ENTERED  
DEC 18 2014  
BY: RAM



RECEIVED  
AZ STATE OFFICE  
2014 DEC 17 P 12:08  
PHOENIX, ARIZONA

BLM  
Date  
Stamp

7					
8					
9					
10					

6. That between the dates starting at 12 o'clock noon on September 1, 20 13 and ending at 12 o'clock noon on September 1, 20 14 at least \$ 200 dollars worth of work and improvements were done and performed upon said claim(s) or upon one or more of a contiguous group of claims for the benefit of all, wholly or partly outside of a contiguous group of claims for the benefit of all, not including the location work.


7. That the following persons were employed to perform the work and improvements described herein: \_\_\_\_\_  
Jim Pressley, Glenn Mellott, Rob Allison, Denis Broderick, Mike Tomlin

8. That the work and improvements performed were: Road repair, soil and gravel sampling, debris removal.

9. Dated: 12/16/14 Signature: \_\_\_\_\_

**SUBSCRIBED AND SWORN TO** before me, a Notary Public, this 16TH day of DECEMBER 20 14

By: JIM A. PRESSLEY  
 Notary Public \_\_\_\_\_



My Commission Expires 03/20/2015

No. of Claims: 1 x \$10 = 10.00  
 Check No.: CC Init. EG  
 Receipt No.: \_\_\_\_\_  
**For BLM Use Only**

**Bureau of Land Management  
 Arizona State Office**  
[www.blm.gov/az](http://www.blm.gov/az)

When Recorded Return Document to:

Jim Pressley  
8803 W. Seldon Ln.  
Peoria, AZ 85345

Check here is this is a change of address.

Telephone: 602 882 8473

E-mail address: japdep@aol.com

**AFFIDAVIT OF PERFORMANCE OF ANNUAL WORK**

1. State of Arizona, County of Yavapai ss:

2. I (Name) Jim Pressley

3. Reside at (Address) 8803 W. Seldon Ln.

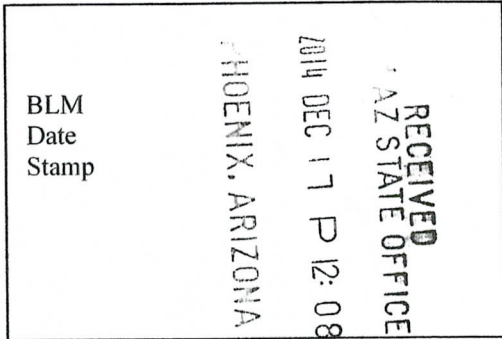
City Peoria County Maricopa

State AZ Zip 85345 being duly sworn, depose and say that I am a citizen of the United States, more than eighteen years of age, and that all of the facts set forth in this affidavit, subject to the provisions and penalties of 18 U.S.C. 1001 pertaining to the filing of false, fictitious, or fraudulent statements with the United States, are true and correct according to the best of my knowledge, information and belief.


4. Owner's name and address (If not shown in Items 1-3 above). \_\_\_\_\_

5. That I am personally acquainted with the mining claim(s). The work and improvements were made by and at the expense of the owner(s) of said claim(s). Said contiguous group of claims, listed on this document, are situated in the

\_\_\_\_\_ (optional) Mining District; \_\_\_\_\_ County, Arizona.



Line No.	AMC NUMBER	CLAIM/SITE NAME	COUNTY RECORDER DATA (If available)	TWP	RNG	SEC
1	413462	IndianCreek	B 4860 P952 02/09/2012	10N	5W	25
2						
3						
4						
5						
6						





RECEIVED  
 AZ STATE OFFICE  
 PHOENIX, ARIZONA  
 JULY DEC 17 P 12:08  
 BLM  
 Date  
 Stamp

7					
8					
9					
10					

6. That between the dates starting at 12 o'clock noon on September 1, 20 13 and ending at 12 o'clock noon on September 1, 20 14 at least \$ 200 dollars worth of work and improvements were done and performed upon said claim(s) or upon one or more of a contiguous group of claims for the benefit of all, wholly or partly outside of a contiguous group of claims for the benefit of all, not including the location work.

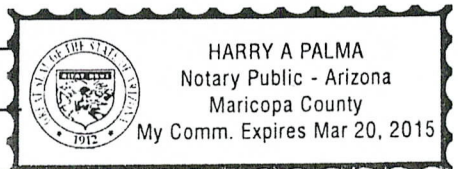
7. That the following persons were employed to perform the work and improvements described herein: Jim Pressley, Glenn Mellott, Rob Allison, Denis Broderick, Mike Tomlin

8. That the work and improvements performed were: Road repair, soil and gravel sampling, debris removal.

9. Dated: 12/16/14 Signature: [Signature]

SUBSCRIBED AND SWORN TO before me, a Notary Public, this 16<sup>TH</sup> day of DECEMBER 20 14

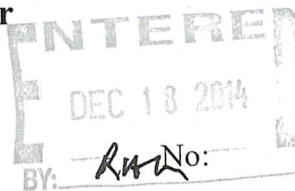
By: JIM A. PRESSLEY  
 Notary Public [Signature]  
 My Commission Expires 03/20/2015



Bureau of Land Management  
 Arizona State Office  
[www.blm.gov/az](http://www.blm.gov/az)

No. of Claims: 1 x \$10 = 10.00  
 Check No.: CC Init. EG  
 Receipt No.: \_\_\_\_\_  
 For BLM Use Only

**United States Department of the Interior**  
**Bureau of Land Management**  
 LANDS/RECREATION & PLANNING  
 ONE N CENTRAL AVE  
 PHOENIX, AZ 85004 -2203  
 Phone: 602-417-9200



Receipt

3192261

<b>Transaction #:</b> 3285615	
<b>Date of Transaction:</b> 12/17/2014	
<b>CUSTOMER:</b>	
JAMES PRESSLEY JR 8803 W SELDON LN PEORIA, AZ 85345-2518 US	

LINE #	QTY	DESCRIPTION	REMARKS	UNIT PRICE	TOTAL
1	1.00	LOCATABLE MINERALS / MINING CLAIMS- NOT NEW-UNADJUD, ONE AUTH NO. ONLY / MINING CLAIM MONEY RECEIVED <b>CASES: AMC389633/\$60.00</b>	2014 POL (6)	- n/a -	60.00
<b>TOTAL:</b>					<b>\$60.00</b>

PAYMENT INFORMATION			
NOTE: Items will appear on credit card statement as "Bureau of Land Mgmt CO".			
1	AMOUNT:	60.00	POSTMARKED: N/A
	TYPE:	CREDIT CARD	RECEIVED: 12/17/2014
	NAME:	PRESSLEY JR, JAMES 8803 W SELDON LN PEORIA AZ 85345-2518 US	
	CARD NO:	XXXXXXXXXXXX7455	AUTH CODE: 010714
	NAME ON CARD:	JAMES A PRESSLEY JR	
	EXPIRES:	02/2016	
	SIGNATURE:		

REMARKS

This receipt was generated by the automated BLM Collections and Billing System and is a paper representation of a portion of the official electronic record contained therein.



1390

AMC 395867

**MAINTENANCE FEE WAIVER CERTIFICATION**

*AA*

FORM APPROVED  
OMB NO. 1004-0114  
Expires: October 31, 2016

SEE INSTRUCTIONS ON PAGE 2

1. This small miner waiver is filed for the assessment year beginning on September 1, 2014 and ending on September 1, 2015.
2. The undersigned and all related parties owned ten or fewer mining claims, mill, or tunnel sites located and maintained on Federal lands in the United States of America on September 1, 2014.
3. The undersigned have performed the assessment work required by law for each mining claim listed prior to filing this waiver and understand that by filing this form, the undersigned must file an affidavit of assessment work with the Bureau of Land Management (BLM) by the December 30th following the filing of this waiver.
4. The undersigned understand that if the assessment work obligation has not yet come due under 30 U.S.C. 28 (for those claims in their first assessment year only), a notice of intent to hold reciting this condition must be recorded by the December 30th following the filing of this waiver.
5. The undersigned understand that mill and tunnel sites may also be listed on this waiver and be waived from payment of the maintenance fee, and that a notice of intent to hold for these sites is required to be filed with the BLM by the December 30th following the filing of this waiver.
6. The undersigned understand and acknowledge that pursuant to 43 U.S.C. 1212 and 18 U.S.C. 1001, the filing or recording of a false, fictitious, or fraudulent document with the BLM may result in a fine of up to \$250,000, a prison term not to exceed five years, or both.
7. The mining claims, mill or tunnel sites for which this waiver from payment of the maintenance fees is requested are:

CLAIM OR SITE NAME	BLM RECORDATION SERIAL NUMBER
1. BC Gold #4	✓ AMC 395867
2.	
3.	
4.	
5.	
6.	
7.	
8.	
9.	
10.	

RECEIVED  
 I M AZ STATE OFFICE  
 2014 AUG 21 A 11:26  
 PHOENIX, ARIZONA

The owner(s) (claimants) of the above mining claims and sites are:

**JIM PRESSLEY**  
 \_\_\_\_\_  
 (Owner's Name - Please Print)  
 8803 W. SELDON L.  
 \_\_\_\_\_  
 (Owner's Mailing Address)

*Jim Pressley*  
 \_\_\_\_\_  
 (Owner's Signature)  
 PEORIA AZ 85345  
 \_\_\_\_\_  
 (City) (State) (Zip Code)

**ROBERT ALLISON**  
 \_\_\_\_\_  
 (Owner's Name - Please Print)  
 15129 W. ROY ROGERS ROAD  
 \_\_\_\_\_  
 (Owner's Mailing Address)

*Rob Allison*  
 \_\_\_\_\_  
 (Owner's Signature)  
 SURPRISE AZ 85387  
 \_\_\_\_\_  
 (City) (State) (Zip Code)

**DENNIS BRODERICK**  
 \_\_\_\_\_  
 (Owner's Name - Please Print)  
 13139 n. 21ST AVENUE  
 \_\_\_\_\_  
 (Owner's Mailing Address)

*Dennis P Broderick*  
 \_\_\_\_\_  
 (Owner's Signature)  
 PHOENIX AZ 85029  
 \_\_\_\_\_  
 (City) (State) (Zip Code)

**GLENN MELLOTT**  
 \_\_\_\_\_  
 (Owner's Name - Please Print)  
 PO BOX 1503  
 \_\_\_\_\_  
 (Owner's Mailing Address)

*G Mellett*  
 \_\_\_\_\_  
 (Owner's Signature)  
 BLACK CANYON CITY AZ 85324  
 \_\_\_\_\_  
 (City) (State) (Zip Code)

(Continued on page 2)

**ENTERED**  
**SEP 11 2014**  
 BY: *JM*

*NWV*  
*9/22/2014*  
*fm*

DEANNA PRESSLEY

(Owner's Name - Please Print)

8803 W. SELDON LN.

(Owner's Mailing Address)

*Deanna Pressley*

(Owner's Signature)

PEORIA

(City)

AZ

(State)

85345

(Zip Code)

DAWN ALLISON

(Owner's Name - Please Print)

15129 W. ROY ROGERS ROAD

(Owner's Mailing Address)

*D Allison*

(Owner's Signature)

SURPRISE

(City)

AZ

(State)

85387

(Zip Code)

TRUDY BRODERICK

(Owner's Name - Please Print)

13139 N. 12ST AVENUE

(Owner's Mailing Address)

*Trudy Broderick*

(Owner's Signature)

PHOENIX

(City)

AZ

(State)

85029

(Zip Code)

JOSHUA MELLOTT

(Owner's Name - Please Print)

PO BOX 1503

(Owner's Mailing Address)

*Joshua Mellott*

(Owner's Signature)

BLACK CANYON CITY

(City)

AZ

(State)

85324

(Zip Code)

18 U.S.C. 1001 and 43 U.S.C. 1212 make it a crime for any person knowingly and willfully to make to any department or agency of the United States any false, fictitious or fraudulent statements or representations as to any matter within its jurisdiction.

INSTRUCTIONS

1. This certification is made under the provisions of 43 U.S.C. § 1744 and 30 U.S.C. §28-28k and the regulations thereunder (43 CFR Part 3830).
2. The claimant(s) must fill in the dates in paragraph 1 for the beginning and ending of the assessment year for which this waiver is sought.
3. The claimant(s) must fill in the date in paragraph 2 for the beginning of the assessment year for which this waiver is sought.
4. All claim and site names and BLM serial numbers must be listed for the mining claims, mill sites, and tunnel sites for which the waiver is sought.
5. All owners of the mining claims, mill sites, and tunnel sites and their addresses must be given.
6. This waiver form must be signed by all the claimants or their designated agent, in original form. If an agent is designated, a notarized designation of agent, signed by all of the claimants with proper address given, must be submitted with this waiver.
7. This form must be filed no later than September 1st for the upcoming assessment year in the BLM State Office where the mining claims or sites are recorded, or the waiver cannot be granted by the BLM. (Example: To obtain a waiver for the assessment year 2012, which begins on September 1, 2011, you must qualify for and file for a waiver no later than September 1, 2011, in the proper BLM State Office.)
8. For all mining claims which require assessment work, you must record an affidavit of labor on or before the December 30th immediately following the filing of this waiver. For all other mining claims or sites waived, you must record a notice of intent to hold on or before the December 30th immediately following the filing of this waiver.
9. Mill and tunnel sites may also be listed on this waiver and be waived from payment of the maintenance fee. A notice of intent to hold for these sites is required to be filed by the December 30th following the filing of this waiver.

RECEIVED  
BLM STATE OFFICE  
PHOENIX, ARIZONA  
AUG 21 A 11:26

FOR OFFICIAL USE ONLY



When Recorded Return Document to:

Jim Pressley  
8803 W. Seldon Ln.  
Peoria, AZ 85345

AMC 395867  
399772

Check here if this is a change of address.

Telephone: 602 882 8473

E-mail address: japdep@aol.com

**AFFIDAVIT OF PERFORMANCE OF ANNUAL WORK**

1. State of Arizona, County of Yavapai ss:

2. I (Name) Jim Pressley

3. Reside at (Address) 8803 W. Seldon Ln.

City Peoria County Maricopa

RECEIVED  
BLM AZ STATE OFFICE  
2013 DEC 17 A 11:15  
PHOENIX, ARIZONA  
BLM  
Date  
Stamp

State AZ Zip 85345 being duly sworn, depose and say that I am a citizen of the United States, more than eighteen years of age, and that all of the facts set forth in this affidavit, subject to the provisions and penalties of 18 U.S.C. 1001 pertaining to the filing of false, fictitious, or fraudulent statements with the United States, are true and correct according to the best of my knowledge, information and belief.

4. Owner's name and address (If not shown in Items 1-3 above). \_\_\_\_\_

5. That I am personally acquainted with the mining claim(s). The work and improvements were made by and at the expense of the owner(s) of said claim(s). Said contiguous group of claims, listed on this document, are situated in the

Black Canyon (optional) Mining District; Yavapai County, Arizona.

Line No.	AMC NUMBER	CLAIM/SITE NAME	COUNTY RECORDER DATA (If available)	TWP	RNG	SEC
1	395867	BC GOLD #4	B 4647 P-971 02/09/2009	9N	2E	16,17
2	399772	BC GOLD #5	B 4730 P-3 03/19/2010	9N	2E	21
3						
4						
5						
6						

RECEIVED  
BLM AZ STATE OFFICE  
2013 DEC 17 A 11:15  
PHOENIX, ARIZONA

BLM  
Date  
Stamp

7						
8						
9						
10						

6. That between the dates starting at 12 o'clock noon on September 1, 20 12 and ending at 12 o'clock noon on September 1, 20 13 at least \$ 200 dollars worth of work and improvements were done and performed upon said claim(s) or upon one or more of a contiguous group of claims for the benefit of all, wholly or partly outside of a contiguous group of claims for the benefit of all, not including the location work.

7. That the following persons were employed to perform the work and improvements described herein: Jim Pressley, Rob Allison, Denis Broderick, Glenn Mellott, Mike Tomlin

8. That the work and improvements performed were: Road repair, Soil and gravel sampling, Debris removal


9. Dated: 12/16/13 Signature: [Signature]

SUBSCRIBED AND SWORN TO before me, a Notary Public, this 16 day of December 20 13

By: Jim Pressley

Notary Public Kelci Major

My Commission Expires 8/3/2015



Bureau of Land Management  
Arizona State Office  
[www.az.blm.gov](http://www.az.blm.gov)

No. of Claims: 2 x \$10 = 20  
 Check No.: CC Init. SC  
 Receipt No.: 2932/23  
 For BLM Use Only



**United States Department of the Interior**  
**Bureau of Land Management**  
 LANDS/RECREATION & PLANNING  
 ONE N CENTRAL AVE  
 PHOENIX, AZ 85004 -2203  
 Phone: 602-417-9200

Receipt

No: 2932123

<b>Transaction #:</b> 3019530	
<b>Date of Transaction:</b> 12/17/2013	
CUSTOMER:	
JAMES PRESSLEY JR 8803 W SELDON LN PEORIA, AZ 85345-2518 US	

LINE #	QTY	DESCRIPTION	REMARKS	UNIT PRICE	TOTAL
1	1.00	LOCATABLE MINERALS / MINING CLAIMS- NOT NEW-UNADJUD, ONE AUTH NO. ONLY / MINING CLAIM MONEY RECEIVED CASES: AMC395867/\$60.00	POL (6) 2013	- n/a -	60.00
<b>TOTAL:</b>					<b>\$60.00</b>

PAYMENT INFORMATION					
NOTE: Items will appear on credit card statement as "Bureau of Land Mgmt CO".					
1	AMOUNT:	60.00	POSTMARKED:	N/A	
	TYPE:	CREDIT CARD	RECEIVED:	12/17/2013	
	NAME:	PRESSLEY JR, JAMES 8803 W SELDON LN PEORIA AZ 85345-2518 US			
	CARD NO:	XXXXXXXXXXXX7455	AUTH CODE:	071313	
	NAME ON CARD:	JAMES A PRESSLEY JR			
	EXPIRES:	02/2016			
	SIGNATURE:				

REMARKS

This receipt was generated by the automated BLM Collections and Billing System and is a paper representation of a portion of the official electronic record contained therein.

UNITED STATES  
DEPARTMENT OF THE INTERIOR  
BUREAU OF LAND MANAGEMENT

MAINTENANCE FEE WAIVER CERTIFICATION

395867

*408*

408

FORM APPROVED  
OMB NO. 1004-0114  
Expires: August 31, 2013

SEE INSTRUCTIONS ON PAGE 2

1. This small miner waiver is filed for the assessment year beginning on September 1, 2013 and ending on September 1, 2014.
2. The undersigned and all related parties owned ten or fewer mining claims, mill, or tunnel sites located and maintained on Federal lands in the United States of America on September 1, 2013.
3. The undersigned have performed the assessment work required by law for each mining claim listed prior to filing this waiver and understand that by filing this form, an affidavit of assessment work must be recorded by the December 30th following the filing of this waiver.
4. The undersigned understand that if the assessment work obligation has not yet come due under 30 U.S.C. 28 (for those claims in their first assessment year only), a notice of intent to hold reciting this condition must be recorded by the December 30th following the filing of this waiver.
5. The undersigned understand that mill and tunnel sites may also be listed upon this waiver and be waived from payment of the maintenance fee, and that a notice of intent to hold for these sites is required to be recorded by the December 30th immediately following the filing of this waiver.
6. The undersigned understand and acknowledge that pursuant to 43 U.S.C. 1212 and 18 U.S.C. 1001, the filing or recording of a false, fictitious, or fraudulent document with the Bureau of Land Management may result in a fine of up to \$250,000, a prison term not to exceed five years, or both.
7. The mining claims, mill or tunnel sites for which this waiver from payment of the maintenance fees is requested are:

CLAIM OR SITE NAME	BLM RECORDATION SERIAL NUMBER
1. BC GOLD #4	AMC 395867
2.	
3.	
4.	
5.	
6.	
7.	
8.	
9.	
10.	

RECEIVED  
BLM AZ STATE OFFICE  
2013 AUG 21 PM 12:14  
PHOENIX, ARIZONA

The owner(s) (claimants) of the above mining claims and sites are:

JIM PRESSLEY  
(Owner's Name - Please Print)

*Jim Pressley*  
(Owner's Signature)

8803 W. SELDON LANE  
(Street or P.O. Box)

PEORIA AZ 85345  
(City) (State) (Zip Code)

ROBERT ALLISON  
(Owner's Name - Please Print)

*Robert Allison*  
(Owner's Signature)

15129 W. ROY ROGERS ROAD  
(Street or P.O. Box)

SURPRISE AZ 85387  
(City) (State) (Zip Code)

DENNIS BRODERICK  
(Owner's Name - Please Print)

*Dennis Broderick*  
(Owner's Signature)

13139 N. 21ST AVENUE  
(Street or P.O. Box)

PHOENIX AZ 85029  
(City) (State) (Zip Code)

ENTERED  
SEP 17 2013  
BY: *ID*

RECEIVED  
BLM AZ STATE OFFICE

2013 AUG 21 P 12:14

PHOENIX, ARIZONA



408

GLENN MELLOTT  
(Owner's Name - Please Print)

*G MelloTT*  
(Owner's Signature)

P O BOX 1503  
(Street or P.O. Box)

BLACK CANYON CITY AZ 85324  
(City) (State) (Zip Code)

DEANNA PRESSLEY  
(Owner's Name - Please Print)

*D Pressley*  
(Owner's Signature)

8803 W. SELDON LANE  
(Street or P.O. Box)

PEORIA AZ 85345  
(City) (State) (Zip Code)

DAWN ALLISON  
(Owner's Name - Please Print)

*D Allison*  
(Owner's Signature)

15129 W. ROY ROGERS ROAD  
(Street or P.O. Box)

SUPRISE AZ 85387  
(City) (State) (Zip Code)

TRUDY BRODERICK  
(Owner's Name - Please Print)

*Trudy Broderick*  
(Owner's Signature)

13139 N. 21ST AVENUE  
(Street or P.O. Box)

PHOENIX AZ 85029  
(City) (State) (Zip Code)

Title 18 U.S.C. Section 1001 and Title 43 U.S.C. Section 1212 makes it a crime for any person knowingly and willfully to make to any department or agency of the United States any false, fictitious or fraudulent statements or representations as to any matter within its jurisdiction.

INSTRUCTIONS

1. This certification is made under the provisions of §1744 of Title 43 and § 28-28k of Title 30 of the United States Code; and the regulations thereunder (43 CFR Part 3830).
2. The claimant(s) must fill in the dates in paragraph 1 for the beginning and ending of the assessment year for which this waiver is sought.
3. The claimant(s) must fill in the date in paragraph 2 for the beginning of the assessment year for which this waiver is sought.
4. All claim and site names and Bureau of Land Management (BLM) serial numbers must be listed for the mining claims, mill sites, and tunnel sites for which the waiver is sought.
5. All owners of the mining claims, mill sites, and tunnel sites and their addresses must be given.
6. This waiver form must be signed by all the claimants or their designated agent, in original form. If an agent is designated, a notarized designation of agent, signed by all of the claimants with proper address given, must be submitted with this waiver.
7. This form must be filed no later than September 1st for the upcoming assessment year in the BLM State Office where the mining claims or sites are recorded, or the waiver cannot be granted by the BLM. (Example: To obtain a waiver for the assessment year 2012, which begins on September 1, 2011, you must qualify for and file for a waiver no later than September 1, 2011, in the proper BLM State Office.)
8. For all mining claims which require assessment work, you must record an affidavit of labor on or before the December 30th immediately following the filing of this waiver. For all other mining claims or sites waived, you must record a notice of intent to hold on or before the December 30th immediately following the filing of this waiver.
9. Mill and tunnel sites may also be listed upon this waiver and be waived from payment of the maintenance fee. A notice of intent to hold for these sites is required to be filed by the December 30th following the filing of this waiver.

RECEIVED  
BLM AZ STATE OFFICE  
2013 AUG 21 P 12:  
PHOENIX, ARIZONA

FOR OFFICIAL USE ONLY

RECEIVED  
BLM AZ STATE OFFICE

2013 AUG 21 P 12:14

PHOENIX, ARIZONA

UNITED STATES  
DEPARTMENT OF THE INTERIOR  
BUREAU OF LAND MANAGEMENT

*me*

408

FORM APPROVED  
OMB NO. 1004-0114  
Expires: August 31, 2013

**MAINTENANCE FEE WAIVER CERTIFICATION**

SEE INSTRUCTIONS ON PAGE 2

1. This small miner waiver is filed for the assessment year beginning on September 1, 2013 and ending on September 1, 2014.
2. The undersigned and all related parties owned ten or fewer mining claims, mill, or tunnel sites located and maintained on Federal lands in the United States of America on September 1, 2013.
3. The undersigned have performed the assessment work required by law for each mining claim listed prior to filing this waiver and understand that by filing this form, an affidavit of assessment work must be recorded by the December 30th following the filing of this waiver.
4. The undersigned understand that if the assessment work obligation has not yet come due under 30 U.S.C. 28 (for those claims in their first assessment year only), a notice of intent to hold reciting this condition must be recorded by the December 30th following the filing of this waiver.
5. The undersigned understand that mill and tunnel sites may also be listed upon this waiver and be waived from payment of the maintenance fee, and that a notice of intent to hold for these sites is required to be recorded by the December 30th immediately following the filing of this waiver.
6. The undersigned understand and acknowledge that pursuant to 43 U.S.C. 1212 and 18 U.S.C. 1001, the filing or recording of a false, fictitious, or fraudulent document with the Bureau of Land Management may result in a fine of up to \$250,000, a prison term not to exceed five years, or both.
7. The mining claims, mill or tunnel sites for which this waiver from payment of the maintenance fees is requested are:

CLAIM OR SITE NAME	BLM RECORDATION SERIAL NUMBER
1. BC GOLD #4	AMC 395867
2.	
3.	
4.	
5.	
6.	
7.	
8.	
9.	
10.	

The owner(s) (claimants) of the above mining claims and sites are:

JOSHUA MELLOTT  
(Owner's Name - Please Print)

*Joshua Mellott*  
(Owner's Signature)

P O BOX 1503  
(Street or P.O. Box)

BLACK CANYON CITY      AZ      85324  
(City)      (State)      (Zip Code)

(Owner's Name - Please Print)

(Owner's Signature)

(Street or P.O. Box)

(City)      (State)      (Zip Code)

(Owner's Name - Please Print)

(Owner's Signature)

(Street or P.O. Box)

(City)      (State)      (Zip Code)

RECEIVED  
BLM AZ STATE OFFICE  
2013 AUG 21 P 12:14  
PHOENIX, ARIZONA



RECEIVED  
BLM AZ STATE OFFICE

2013 AUG 21 P 12:14

PHOENIX, ARIZONA

**DEPARTMENT OF THE INTERIOR**  
**BUREAU OF LAND MANAGEMENT**  
**MINING CLAIMS**  
**(LIVE) Serial Register Page**

Run Date/Time: 08/27/2013 09:36 AM

Page 1 of 1

01 10-21-1976;090STAT0090;43USC1744

Total Acres

Serial Number

Case Type 384201: PLACER CLAIM

160.000

AMC395867

Claim Name: BC GOLD #4

Lead File Number

Commodity :

AMC395867

Case Disposition: ACTIVE

Required Maintenance Fee: \$1,120.00

Name & Address			Int Rel
— MELLOTT GLENN	PO BOX 1503	BLACK CANYON CITY, AZ 85324-1503	CLAIMANT
— PRESSLEY JIM	8803 W SELDON LN	PEORIA, AZ 85345-2518	CLAIMANT
— ALLISON ROBERT	15129 W ROY ROGERS RD	SURPRISE, AZ 85387-6758	CLAIMANT
— ALLISON DAWN	15129 W ROY ROGERS RD	SURPRISE, AZ 85387-6758	CLAIMANT
— BRODERICK TRUDY	13139 N 21ST AVE	PHOENIX, AZ 85029-1608	CLAIMANT
— BRODERICK DENNIS	13139 N 21ST AVE	PHOENIX, AZ 85029-1608	CLAIMANT
— MELLOTT JOSH	PO BOX 1503	BLACK CANYON CITY, AZ 85324-1503	CLAIMANT
— PRESSLEY DEANNA	8803 W SELDON LN	PEORIA, AZ 85345-2518	CLAIMANT

Mer Twp	Rng	Sec	Quadrant	District/Field Office	County
14	0090N	0020E 016	SW	HASSAYAMPA FO	YAVAPAI
14	0090N	0020E 017	SE	HASSAYAMPA FO	YAVAPAI

Act Date	Code	Action	Action Remarks	Receipt Number
01/19/2009	403	LOCATION DATE		
01/20/2009	395	RECORDATION NOTICE RECD	1	1856261
08/16/2012	483	SMALL MINER CERT FILED	2013	
12/20/2012	480	EVID OF ASSMT FILED	2012	2711740
08/15/2011	483	SMALL MINER CERT FILED	2012	
12/02/2011	480	EVID OF ASSMT FILED	2011	2473872
08/30/2010	483	SMALL MINER CERT FILED	2011	
11/29/2010	480	EVID OF ASSMT FILED	2010	2253034
08/20/2009	483	SMALL MINER CERT FILED	2010	
12/04/2009	480	EVID OF ASSMT FILED	2009	2047300
01/20/2009	484	LOCATION YEAR / MAINTENANCE	2009	1856261
01/22/2010	669	LAND STATUS CHECKED		
01/20/2009	501	ACCT ADV IN LEAD FILE	AMC395867;	

Line Nr Remarks

NO WARRANTY IS MADE BY BLM  
FOR USE OF THE DATA FOR  
PURPOSES NOT INTENDED BY BLM

When Recorded Return Document to:

Amc 389633

399772

395867

Jim Pressley  
8803 W. Seldon Ln.  
Peoria, AZ 85345

Check here if this is a change of address.

Telephone: 602 882 8473

E-mail address: japdep@aol.com

**AFFIDAVIT OF PERFORMANCE OF ANNUAL WORK**

1. State of Arizona, County of Yavapai ss:

2. I (Name) Jim Pressley

3. Reside at (Address) 8803 W. Seldon Ln.

City Peoria County Maricopa

RECEIVED  
BLM AZ STATE OFFICE  
2012 DEC 20 A 11:39  
PHOENIX, ARIZONA  
BLM  
Date  
Stamp

State AZ Zip 85345 being duly sworn, depose and say that I am a citizen of the United States, more than eighteen years of age, and that all of the facts set forth in this affidavit, subject to the provisions and penalties of 18 U.S.C. 1001 pertaining to the filing of false, fictitious, or fraudulent statements with the United States, are true and correct according to the best of my knowledge, information and belief.

4. Owner's name and address (If not shown in Items 1-3 above).

5. That I am personally acquainted with the mining claim(s). The work and improvements were made by and at the expense of the owner(s) of said claim(s). Said contiguous group of claims, listed on this document, are situated in the

Black Canyon (optional) Mining District; Yavapai County, Arizona.

Line No.	AMC NUMBER	CLAIM/SITE NAME	COUNTY RECORDER DATA (If available)	TWP	RNG	SEC
1	389633	BC Gold #3	B 4584 P 355 03/28/2008	9N	2E	21
2	399773	BC Gold #6	B 4730 P 4 03/19/2010	9N	2E	21
3						
4						
5						
6						

ENTRUSTED TO COMPUTER  
1/17/13 AT



BLM  
Date  
Stamp

RECEIVED  
BLM AZ STATE OFFICE  
2012 DEC 20 A 11:39  
PHOENIX, ARIZONA

7						
8						
9						
10						

6. That between the dates starting at 12 o'clock noon on September 1, 20 11 and ending at 12 o'clock noon on September 1, 20 12 at least \$ 200 dollars worth of work and improvements were done and performed upon said claim(s) or upon one or more of a contiguous group of claims for the benefit of all, wholly or partly outside of a contiguous group of claims for the benefit of all, not including the location work.

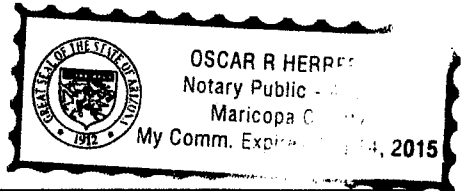
7. That the following persons were employed to perform the work and improvements described herein: Jim Pressley, Glenn Mellott, Rob Allison, Denis Broderick, Steve Stromberg

8. That the work and improvements performed were: Road repair, soil and gravel sampling, debris removal

9. Dated: 12/20/12 Signature: [Signature]

SUBSCRIBED AND SWORN TO before me, a Notary Public, this 20<sup>th</sup> day of December 20 12

By: Oscar R Herrera II  
Notary Public [Signature]  
My Commission Expires Aug 14, 2015



Bureau of Land Management  
Arizona State Office

No. of Claims: 2 x \$10 = 20  
Check No.: cond Init. NCH  
Receipt No.: 2711740  
For BLM Use Only

When Recorded Return Document to:

Jim Pressley  
8803 W. Seldon Ln.  
Peoria, AZ 85345

Check here if this is a change of address.

Telephone: 602-882-8473

E-mail address: japdep@aol.com

Amc 395867  
399772


**AFFIDAVIT OF PERFORMANCE OF ANNUAL WORK**

1. State of Arizona, County of Yavapai ss:

2. I (Name) Jim Pressley

3. Reside at (Address) 8803 W. Seldon Ln.

City Peoria County Maricopa



State AZ Zip 85345 being duly sworn, depose and say that I am a citizen of the United States, more than eighteen years of age, and that all of the facts set forth in this affidavit, subject to the provisions and penalties of 18 U.S.C. 1001 pertaining to the filing of false, fictitious, or fraudulent statements with the United States, are true and correct according to the best of my knowledge, information and belief.

4. Owner's name and address (If not shown in Items 1-3 above).

5. That I am personally acquainted with the mining claim(s). The work and improvements were made by and at the expense of the owner(s) of said claim(s). Said contiguous group of claims, listed on this document, are situated in the

Black Canyon (optional) Mining District; Yavapai County, Arizona.

Line No.	AMC NUMBER	CLAIM/SITE NAME	COUNTY RECORDER DATA (If available)	TWP	RNG	SEC
1	395867	BC GOLD # 4	B 4647 P-971 02/09/2009	9N	2E	16,17
2	399772	BC GOLD # 5	B 4730 P-3 03/19/2010	9N	2E	21
3						
4						
5						
6						

RECEIVED  
BLM AZ STATE OFFICE  
2012 DEC 20 A 11:40  
PHOENIX, ARIZONA  
BLM  
Date  
Stamp

7					
8					
9					
10					

6. That between the dates starting at 12 o'clock noon on September 1, 20 11 and ending at 12 o'clock noon on September 1, 20 12 at least \$ 200 dollars worth of work and improvements were done and performed upon said claim(s) or upon one or more of a contiguous group of claims for the benefit of all, wholly or partly outside of a contiguous group of claims for the benefit of all, not including the location work.

7. That the following persons were employed to perform the work and improvements described herein: \_\_\_\_\_

Jim Pressley, Rob Allison, Denis Broderick, Glenn Mellott, Steve Stromberg

8. That the work and improvements performed were: Road repair, Soil and gravel

sampling, debris removal

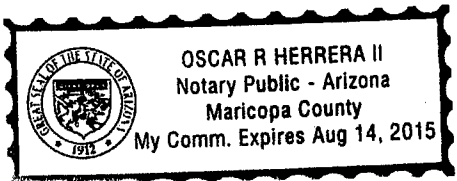
9. Dated: 12/20/12 Signature: [Signature]

SUBSCRIBED AND SWORN TO before me, a Notary Public, this 20<sup>th</sup> day of December 20 12

By: Oscar R Herrera II

Notary Public [Signature]

My Commission Expires Aug 14, 2015



Bureau of Land Management  
Arizona State Office

No. of Claims: 2 x \$10 = 20  
 Check No.: card Init. NCH  
 Receipt No.: 2711740  
 For BLM Use Only



**United States Department of the Interior**  
**Bureau of Land Management**  
 LANDS/RECREATION & PLANNING  
 ONE N CENTRAL AVE  
 PHOENIX, AZ 85004 -2203  
 Phone: 602-417-9200

Receipt

No: 2711740

<b>Transaction #:</b> 2794007	
<b>Date of Transaction:</b> 12/20/2012	
<b>CUSTOMER:</b>	
JAMES PRESSLEY JR 8803 W SELDON LN PEORIA, AZ 85345-2518 US	

LINE #	QTY	DESCRIPTION	REMARKS	UNIT PRICE	TOTAL
1	1.00	LOCATABLE MINERALS / MINING CLAIMS- NOT NEW-UNADJUD, ONE AUTH NO. ONLY / MINING CLAIM MONEY RECEIVED CASES: AMC389633/\$40.00	POL 2012/4	- n/a -	40.00
2	1.00	LOCATABLE MINERALS / MINING CLAIMS- NOT NEW-UNADJUD, ONE AUTH NO. ONLY / MINING CLAIM MONEY RECEIVED CASES: AMC413461/\$20.00	NOI 2012/2	- n/a -	20.00
<b>TOTAL:</b>					<b>\$60.00</b>

PAYMENT INFORMATION				
NOTE: Items will appear on credit card statement as "Bureau of Land Mgmt CO".				
1	AMOUNT:	60.00	POSTMARKED:	N/A
	TYPE:	CREDIT CARD	RECEIVED:	12/20/2012
	NAME:	PRESSLEY JR, JAMES 8803 W SELDON LN PEORIA AZ 85345-2518 US		
	CARD NO:	XXXXXXXXXXXX7564	AUTH CODE:	033913
	NAME ON CARD:	JAMES A PRESSLEY JR		
	EXPIRES:	10/2014		
	SIGNATURE:			

This receipt was generated by the automated BLM Collections and Billing System and is a paper representation of a portion

UNITED STATES  
DEPARTMENT OF THE INTERIOR  
BUREAU OF LAND MANAGEMENT

MAINTENANCE FEE WAIVER CERTIFICATION

1/5c

FORM APPROVED  
OMB NO. 1004-0114  
Expires: August 31, 2013

276

AMC 395867

SEE INSTRUCTIONS ON PAGE 2

- This small miner waiver is filed for the assessment year beginning on September 1, 2012 and ending on September 1, 2013.
- The undersigned and all related parties owned ten or fewer mining claims, mill, or tunnel sites located and maintained on Federal lands in the United States of America on September 1, 2012.
- The undersigned have performed the assessment work required by law for each mining claim listed prior to filing this waiver and understand that by filing this form, an affidavit of assessment work must be recorded by the December 30th following the filing of this waiver.
- The undersigned understand that if the assessment work obligation has not yet come due under 30 U.S.C. 28 (for those claims in their first assessment year only), a notice of intent to hold reciting this condition must be recorded by the December 30th following the filing of this waiver.
- The undersigned understand that mill and tunnel sites may also be listed upon this waiver and be waived from payment of the maintenance fee, and that a notice of intent to hold for these sites is required to be recorded by the December 30th immediately following the filing of this waiver.
- The undersigned understand and acknowledge that pursuant to 43 U.S.C. 1212 and 18 U.S.C. 1001, the filing or recording of a false, fictitious, or fraudulent document with the Bureau of Land Management may result in a fine of up to \$250,000, a prison term not to exceed five years, or both.
- The mining claims, mill or tunnel sites for which this waiver from payment of the maintenance fees is requested are:

CLAIM OR SITE NAME	BLM RECORDATION SERIAL NUMBER
1. BC GOLD #4	✓ AMC 395867
2.	
3.	
4.	
5.	
6.	
7.	
8.	
9.	
10.	

The owner(s) (claimants) of the above mining claims and sites are:

Joshua Mellott

(Owner's Name - Please Print)

Josh Mellott

(Owner's Signature)

P.O. Box 1503

(Street or P.O. Box)

BLACK CANYON CITY

(City)

AZ

(State)

85324

(Zip Code)

(Owner's Name - Please Print)

(Street or P.O. Box)

(City)

(State)

(Zip Code)

(Owner's Name - Please Print)

(Street or P.O. Box)

(City)

(State)

(Zip Code)

(Owner's Signature)

(Owner's Signature)

RECEIVED  
BLM AZ STATE OFFICE  
2012 AUG 16 A 10:53  
PHOENIX, ARIZONA

ENTERED IN COMPUTER

RE 8-29-12

1/3



Glenn Mellott

(Owner's Name - Please Print)

P. O. Box 1503

(Street or P.O. Box)

*Glenn Mellott*

(Owner's Signature)

BLACK CANYON CITY

(City)

AZ  
(State)

85324  
(Zip Code)

Deanna Pressley

(Owner's Name - Please Print)

8803 W. Seldon Ln.

(Street or P.O. Box)

*Deanna Pressley*

(Owner's Signature)

Peoria

(City)

AZ  
(State)

85345  
(Zip Code)

Dawn Allison

(Owner's Name - Please Print)

15129 W. Roy Rogers Rd.

(Street or P.O. Box)

*Dawn Allison*

(Owner's Signature)

Surprise

(City)

AZ  
(State)

85387  
(Zip Code)

Trudy Broderick

*TRUDI BRODERICK*  
(Owner's Name - Please Print)

*Trudi Broderick*  
(Owner's Signature)

13139 N. 21st Ave.

(Street or P.O. Box)

Phoenix

(City)

AZ  
(State)

85029  
(Zip Code)

Title 18 U.S.C. Section 1001 and Title 43 U.S.C. Section 1212 makes it a crime for any person knowingly and willfully to make to any department or agency of the United States any false, fictitious or fraudulent statements or representations as to any matter within its jurisdiction.

INSTRUCTIONS

1. This certification is made under the provisions of §1744 of Title 43 and § 28-28k of Title 30 of the United States Code; and the regulations thereunder (43 CFR Part 3830).
2. The claimant(s) must fill in the dates in paragraph 1 for the beginning and ending of the assessment year for which this waiver is sought.
3. The claimant(s) must fill in the date in paragraph 2 for the beginning of the assessment year for which this waiver is sought.
4. All claim and site names and Bureau of Land Management (BLM) serial numbers must be listed for the mining claims, mill sites, and tunnel sites for which the waiver is sought.
5. All owners of the mining claims, mill sites, and tunnel sites and their addresses must be given.
6. This waiver form must be signed by all the claimants or their designated agent, in original form. If an agent is designated, a notarized designation of agent, signed by all of the claimants with proper address given, must be submitted with this waiver.
7. This form must be filed no later than September 1st for the upcoming assessment year in the BLM State Office where the mining claims or sites are recorded, or the waiver cannot be granted by the BLM. (Example: To obtain a waiver for the assessment year 2012, which begins on September 1, 2011, you must qualify for and file for a waiver no later than September 1, 2011, in the proper BLM State Office.)
8. For all mining claims which require assessment work, you must record an affidavit of labor on or before the December 30th immediately following the filing of this waiver. For all other mining claims or sites waived, you must record a notice of intent to hold on or before the December 30th immediately following the filing of this waiver.
9. Mill and tunnel sites may also be listed upon this waiver and be waived from payment of the maintenance fee. A notice of intent to hold for these sites is required to be filed by the December 30th following the filing of this waiver.

PHOENIX, ARIZONA  
2012 AUG 16 2:10:53  
RECEIVED  
BLM AZ STATE OFFICE

FOR OFFICIAL USE ONLY

2/3

UNITED STATES  
DEPARTMENT OF THE INTERIOR  
BUREAU OF LAND MANAGEMENT

**MAINTENANCE FEE WAIVER CERTIFICATION**

1/50

FORM APPROVED  
OMB NO. 1004-0114  
Expires: August 31, 2013

SEE INSTRUCTIONS ON PAGE 2

1. This small miner waiver is filed for the assessment year beginning on September 1, 2012 and ending on September 1, 2013.
2. The undersigned and all related parties owned ten or fewer mining claims, mill, or tunnel sites located and maintained on Federal lands in the United States of America on September 1, 2012.
3. The undersigned have performed the assessment work required by law for each mining claim listed prior to filing this waiver and understand that by filing this form, an affidavit of assessment work must be recorded by the December 30th following the filing of this waiver.
4. The undersigned understand that if the assessment work obligation has not yet come due under 30 U.S.C. 28 (for those claims in their first assessment year only), a notice of intent to hold reciting this condition must be recorded by the December 30th following the filing of this waiver.
5. The undersigned understand that mill and tunnel sites may also be listed upon this waiver and be waived from payment of the maintenance fee, and that a notice of intent to hold for these sites is required to be recorded by the December 30th immediately following the filing of this waiver.
6. The undersigned understand and acknowledge that pursuant to 43 U.S.C. 1212 and 18 U.S.C. 1001, the filing or recording of a false, fictitious, or fraudulent document with the Bureau of Land Management may result in a fine of up to \$250,000, a prison term not to exceed five years, or both.
7. The mining claims, mill or tunnel sites for which this waiver from payment of the maintenance fees is requested are:

CLAIM OR SITE NAME	BLM RECORDATION SERIAL NUMBER
1. BC GOLD #4	AMC 395867
2.	
3.	
4.	
5.	
6.	
7.	
8.	
9.	
10.	

RECEIVED  
BLM AZ STATE OFFICE  
2012 AUG 16 A 10:53  
PHOENIX, ARIZONA

The owner(s) (claimants) of the above mining claims and sites are:


Jim Pressley  
\_\_\_\_\_  
(Owner's Name - Please Print)

  
\_\_\_\_\_  
(Owner's Signature)

8803 W. Seldon Ln.  
\_\_\_\_\_  
(Street or P.O. Box)

Peoria AZ 85345  
\_\_\_\_\_  
(City) (State) (Zip Code)

Robert Allison  
\_\_\_\_\_  
(Owner's Name - Please Print)

  
\_\_\_\_\_  
(Owner's Signature)

15129 W. Roy Rogers Rd.  
\_\_\_\_\_  
(Street or P.O. Box)

Surprise AZ 85387  
\_\_\_\_\_  
(City) (State) (Zip Code)

Dennis Broderick   
\_\_\_\_\_  
(Owner's Name - Please Print)

  
\_\_\_\_\_  
(Owner's Signature)

13139 N. 21st AVE.  
\_\_\_\_\_  
(Street or P.O. Box)

Phoenix AZ 85029  
\_\_\_\_\_  
(City) (State) (Zip Code)

ENTERED IN COMPUTER

3/3



Amc 395867

When Recorded Return Document to:

Jim Pressley  
8803 W. Seldon Ln.  
Peoria, AZ,  
85345

399772  
389633  
399772

Check here is this is a change of address.

Telephone: 602-882-8473

E-mail address: Japdep@aol.com

**AFFIDAVIT OF PERFORMANCE OF ANNUAL WORK**

1. State of Arizona, County of Yavapai ss:

2. I (Name) Jim Pressley

3. Reside at (Address) 8803 W. Seldon Ln.

City Peoria County Maricopa

RECEIVED  
BLM AZ STATE OFFICE  
2011 DEC - 2 A 11: 05  
PHOENIX, ARIZONA  
BLM  
Date  
Stamp

State AZ Zip 85345 being duly sworn, depose and say that I am a citizen of the United States, more than eighteen years of age, and that all of the facts set forth in this affidavit, subject to the provisions and penalties of 18 U.S.C. 1001 pertaining to the filing of false, fictitious, or fraudulent statements with the United States, are true and correct according to the best of my knowledge, information and belief.

4. Owner's name and address (If not shown in Items 1-3 above).

5. That I am personally acquainted with the mining claim(s). The work and improvements were made by and at the expense of the owner(s) of said claim(s). Said contiguous group of claims, listed on this document, are situated in the

Black Canyon (optional) Mining District; Yavapai County, Arizona.

Line No.	AMC NUMBER	CLAIM/SITE NAME	COUNTY RECORDER DATA (If available)	TWP	RNG	SEC
1	395867	BC Gold # 4	B 4647 P-971 02/09/2009	9N	2E	16,17
2	399772	BC Gold # 5	B 4730 P-3 03/19/2010	9N	2E	21
3						
4						
5						
6						

Form: MCF108  
Revised Jan. 2006  
Page 1 of 2

ENTERED INTO COMPUTER

12/7/11 AT

RECEIVED  
BLM AZ STATE OFFICE

2011 DEC - 2 A 11: 05  
PHOENIX, ARIZONA

BLM  
Date  
Stamp

7						
8						
9						
10						

6. That between the dates starting at 12 o'clock noon on September 1, 20 10 and ending at 12 o'clock noon on September 1, 20 11 at least \$ 200 dollars worth of work and improvements were done and performed upon said claim(s) or upon one or more of a contiguous group of claims for the benefit of all, wholly or partly outside of a contiguous group of claims for the benefit of all, not including the location work.


7. That the following persons were employed to perform the work and improvements described herein: Jim Pressley, Rob Allison, Denis Broderick, Glenn Mellott, Michael Tomlin

8. That the work and improvements performed were: Road repair, Soil and Gravel Sampling, debris removal

9. Dated: 11/29/11 Signature: [Signature]

SUBSCRIBED AND SWORN TO before me, a Notary Public, this 29 day of November 20 11

By: \_\_\_\_\_  
Notary Public Nick Martinez  
My Commission Expires Oct 18 2015



Bureau of Land Management  
Arizona State Office  
[www.az.blm.gov](http://www.az.blm.gov)

No. of Claims: 2 x \$10 = 20  
Check No.: 2 Init. NMC  
Receipt No.: 247387  
For BLM Use Only



When Recorded Return Document to:

Jim Pressley  
8803 W Seldon Ln.  
Peoria, AZ  
85 345

Amc 389633

399772

Check here is this is a change of address.

Telephone: 602-882-8473

E-mail address: Japdep@aol.com

**AFFIDAVIT OF PERFORMANCE OF ANNUAL WORK**

1. State of Arizona, County of Yavapai ss:

2. I (Name) Jim Pressley

3. Reside at (Address) 8803 W. Seldon Ln.

City Peoria County Maricopa

RECEIVED  
BLM AZ STATE OFFICE  
2011 DEC - 2 A 11: 05  
PHOENIX, ARIZONA  
BLM  
Date  
Stamp

State AZ zip 85 345 being duly sworn, depose and say that I am a citizen of the United States, more than eighteen years of age, and that all of the facts set forth in this affidavit, subject to the provisions and penalties of 18 U.S.C. 1001 pertaining to the filing of false, fictitious, or fraudulent statements with the United States, are true and correct according to the best of my knowledge, information and belief.

4. Owner's name and address (If not shown in Items 1-3 above). \_\_\_\_\_

5. That I am personally acquainted with the mining claim(s). The work and improvements were made by and at the expense of the owner(s) of said claim(s). Said contiguous group of claims, listed on this document, are situated in the

Black Canyon (optional) Mining District; Yavapai County, Arizona.

Line No.	AMC NUMBER	CLAIM/SITE NAME	COUNTY RECORDER DATA (If available)	TWP	RNG	SEC
1	389633	BC Gold #3	B-4584 P355 03/28/2008	9N	2E	21
2	399773	BC Gold #6	B4730 P4 03/19/2010	9N	2E	21
3						
4						
5						
6						



RECEIVED  
BLM ARIZONA STATE OFFICE  
2011 DEC - 2 A 11: 05  
PHOENIX, ARIZONA

BLM  
Date  
Stamp

7					
8					
9					
10					

6. That between the dates starting at 12 o'clock noon on September 1, 20 10 and ending at 12 o'clock noon on September 1, 20 11 at least \$ 200 dollars worth of work and improvements were done and performed upon said claim(s) or upon one or more of a contiguous group of claims for the benefit of all, wholly or partly outside of a contiguous group of claims for the benefit of all, not including the location work.

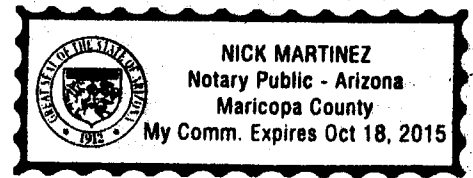
7. That the following persons were employed to perform the work and improvements described herein: Jim Pressley, Rob Allison, Glenn Mellott, Denis Broderick, Michael Tomlin

8. That the work and improvements performed were: Road repair, soil and gravel sampling, debris removal

9. Dated: 11/29/11 Signature: [Signature]

SUBSCRIBED AND SWORN TO before me, a Notary Public, this 29 day of November 20 11

By: [Signature]  
Notary Public Nick Martinez  
My Commission Expires Oct 18 2015



Bureau of Land Management  
Arizona State Office  
[www.az.blm.gov](http://www.az.blm.gov)

No. of Claims: 2 x \$10 = 20  
Check No.: CC Init. JMC  
Receipt No.: 2473872  
For BLM Use Only

United States Department of the Interior

Bureau of Land Management

LANDS/RECREATION & PLANNING

ONE N CENTRAL AVE  
 PHOENIX, AZ 85004 -2203  
 Phone: 602-417-9200

Receipt

No:

2473872

Transaction #: 2550236

Date of Transaction: 12/02/2011

**ENTERED INTO COMPUTER**

CUSTOMER:

JAMES PRESSLEY JR  
 8803 W SELDON LN  
 PEORIA, AZ 85345-2518 US

LINE #	QTY	DESCRIPTION	REMARKS	UNIT PRICE	TOTAL
1	1.00	LOCATABLE MINERALS / MINING CLAIMS-NOT NEW-UNADJUD, ONE AUTH NO. ONLY / MINING CLAIM MONEY RECEIVED CASES: AMC395867/\$40.00		- n/a -	40.00
<b>TOTAL:</b>					<b>\$40.00</b>

PAYMENT INFORMATION

NOTE: Items will appear on credit card statement as "Bureau of Land Mgmt CO".

1	AMOUNT:	40.00	POSTMARKED:	N/A
	TYPE:	CREDIT CARD	RECEIVED:	12/02/2011
	NAME:	PRESSLEY JR, JAMES 8803 W SELDON LN PEORIA AZ 85345-2518 US		
	CARD NO:	XXXXXXXXXXXX7564	AUTH CODE:	051813
	NAME ON CARD:	JAMES A PRESSLEY JR		
	EXPIRES:	10/2014		
	SIGNATURE:			

REMARKS

This receipt was generated by the automated BLM Collections and Billing System and is a paper representation of a portion of the official electronic record contained therein.

UNITED STATES  
DEPARTMENT OF THE INTERIOR  
BUREAU OF LAND MANAGEMENT

**MAINTENANCE FEE WAIVER CERTIFICATION**

FORM APPROVED  
OMB NO. 1004-0114  
Expires: August 31, 2013

260

SEE INSTRUCTIONS ON PAGE 2

Amc 395867

1. This small miner waiver is filed for the assessment year beginning on September 1, 2011 and ending on September 1, 2012.
2. The undersigned and all related parties owned ten or fewer mining claims, mill, or tunnel sites located and maintained on Federal lands in the United States of America on September 1, 2011.
3. The undersigned have performed the assessment work required by law for each mining claim listed prior to filing this waiver and understand that by filing this form, an affidavit of assessment work must be recorded by the December 30th following the filing of this waiver.
4. The undersigned understand that if the assessment work obligation has not yet come due under 30 U.S.C. 28 (for those claims in their first assessment year only), a notice of intent to hold reciting this condition must be recorded by the December 30th following the filing of this waiver.
5. The undersigned understand that mill and tunnel sites may also be listed upon this waiver and be waived from payment of the maintenance fee, and that a notice of intent to hold for these sites is required to be recorded by the December 30th immediately following the filing of this waiver.
6. The undersigned understand and acknowledge that pursuant to 43 U.S.C. 1212 and 18 U.S.C. 1001, the filing or recording of a false, fictitious, or fraudulent document with the Bureau of Land Management may result in a fine of up to \$250,000, a prison term not to exceed five years, or both.
7. The mining claims, mill or tunnel sites for which this waiver from payment of the maintenance fees is requested are:

CLAIM OR SITE NAME	BLM RECORDATION SERIAL NUMBER
1. BC GOLD #4 ✓	AMC 395867
2.	
3.	
4.	
5.	
6.	
7.	
8.	
9.	
10.	

RECEIVED  
BLM AZ STATE OFFICE  
2011 AUG 15 A 10:04  
PHOENIX, ARIZONA

The owner(s) (claimants) of the above mining claims and sites are:

Jim Pressley ✓  
(Owner's Name - Please Print)

*Jim Pressley*  
(Owner's Signature)

8803 W. Seldon Ln.  
(Street or P.O. Box)

Peoria AZ 85345  
(City) (State) (Zip Code)

Robert Allison ✓  
(Owner's Name - Please Print)

*Robert Allison*  
(Owner's Signature)

15129 W. Roy Rogers Rd.  
(Street or P.O. Box)

Surprise AZ 85387  
(City) (State) (Zip Code)

Dennis Broderick ✓  
(Owner's Name - Please Print)

*Dennis P. Broderick*  
(Owner's Signature)

13139 N. 21st Ave.  
(Street or P.O. Box)

Phoenix AZ 85029  
(City) (State) (Zip Code)

(Continued on page 2)

pg 1 of 3

ENTERED INTO COMPUTER

8/18/11 AT



<p>Glenn Mellott ✓          (Owner's Name - Please Print)</p> <p>17756 E. ROcking J Ln.          (Street or P.O. Box)</p>	<p><i>Glenn Mellott</i>          (Owner's Signature)</p> <p>Dewey AZ 86327          (City) (State) (Zip Code)</p>
<p>Deanna Pressley ✓          (Owner's Name - Please Print)</p> <p>8803 W. Seldon Ln.          (Street or P.O. Box)</p>	<p><i>Deanna Pressley</i>          (Owner's Signature)</p> <p>Peoria AZ 85345          (City) (State) (Zip Code)</p>
<p>Dawn Allison ✓          (Owner's Name - Please Print)</p> <p>15129 W. Roy Rogers Rd. x          (Street or P.O. Box)</p>	<p><i>Dawn Allison</i>          (Owner's Signature)</p> <p>Surprise AZ 85387          (City) (State) (Zip Code)</p>
<p>Trudy Broderick <i>Trudy Broderick</i> ✓          (Owner's Name - Please Print)</p> <p>13139 N 21st Ave          (Street or P.O. Box)</p>	<p><i>Trudy Broderick</i>          (Owner's Signature)</p> <p>Phoenix AZ 85029          (City) (State) (Zip Code)</p>

Title 18 U.S.C. Section 1001 and Title 43 U.S.C. Section 1212 makes it a crime for any person knowingly and willfully to make to any department or agency of the United States any false, fictitious or fraudulent statements or representations as to any matter within its jurisdiction.

INSTRUCTIONS

1. This certification is made under the provisions of §1744 of Title 43 and § 28-28k of Title 30 of the United States Code; and the regulations thereunder (43 CFR Part 3830).
2. The claimant(s) must fill in the dates in paragraph 1 for the beginning and ending of the assessment year for which this waiver is sought.
3. The claimant(s) must fill in the date in paragraph 2 for the beginning of the assessment year for which this waiver is sought.
4. All claim and site names and Bureau of Land Management (BLM) serial numbers must be listed for the mining claims, mill sites, and tunnel sites for which the waiver is sought.
5. All owners of the mining claims, mill sites, and tunnel sites and their addresses must be given.
6. This waiver form must be signed by all the claimants or their designated agent, in original form. If an agent is designated, a notarized designation of agent, signed by all of the claimants with proper address given, must be submitted with this waiver.
7. This form must be filed no later than September 1st for the upcoming assessment year in the BLM State Office where the mining claims or sites are recorded, or the waiver cannot be granted by the BLM. (Example: To obtain a waiver for the assessment year 2012, which begins on September 1, 2011, you must qualify for and file for a waiver no later than September 1, 2011, in the proper BLM State Office.)
8. For all mining claims which require assessment work, you must record an affidavit of labor on or before the December 30th immediately following the filing of this waiver. For all other mining claims or sites waived, you must record a notice of intent to hold on or before the December 30th immediately following the filing of this waiver.
9. Mill and tunnel sites may also be listed upon this waiver and be waived from payment of the maintenance fee. A notice of intent to hold for these sites is required to be filed by the December 30th following the filing of this waiver.

PHOENIX, ARIZONA  
 2011 AUG 15 10:04  
 RECEIVED  
 BLM AZ STATE OFFICE

FOR OFFICIAL USE ONLY

Pg. 2 of 3

UNITED STATES  
DEPARTMENT OF THE INTERIOR  
BUREAU OF LAND MANAGEMENT

**MAINTENANCE FEE WAIVER CERTIFICATION**

*Handwritten signature*

FORM APPROVED  
OMB NO. 1004-0114  
Expires: August 31, 2013

SEE INSTRUCTIONS ON PAGE 2

*AMC 395867*

1. This small miner waiver is filed for the assessment year beginning on September 1, 2011 and ending on September 1, 2012.
2. The undersigned and all related parties owned ten or fewer mining claims, mill, or tunnel sites located and maintained on Federal lands in the United States of America on September 1, 2011.
3. The undersigned have performed the assessment work required by law for each mining claim listed prior to filing this waiver and understand that by filing this form, an affidavit of assessment work must be recorded by the December 30th following the filing of this waiver.
4. The undersigned understand that if the assessment work obligation has not yet come due under 30 U.S.C. 28 (for those claims in their first assessment year only), a notice of intent to hold reciting this condition must be recorded by the December 30th following the filing of this waiver.
5. The undersigned understand that mill and tunnel sites may also be listed upon this waiver and be waived from payment of the maintenance fee, and that a notice of intent to hold for these sites is required to be recorded by the December 30th immediately following the filing of this waiver.
6. The undersigned understand and acknowledge that pursuant to 43 U.S.C. 1212 and 18 U.S.C. 1001, the filing or recording of a false, fictitious, or fraudulent document with the Bureau of Land Management may result in a fine of up to \$250,000, a prison term not to exceed five years, or both.
7. The mining claims, mill or tunnel sites for which this waiver from payment of the maintenance fees is requested are:

CLAIM OR SITE NAME	BLM RECORDATION SERIAL NUMBER
1. BC GOLD #4	AMC 395867
2.	
3.	
4.	
5.	
6.	
7.	
8.	
9.	
10.	

RECEIVED  
BLM AZ STATE OFFICE  
2011 AUG 15 A 10: 04  
PHOENIX, ARIZONA

The owner(s) (claimants) of the above mining claims and sites are:

Joshua Mellott ✓  
(Owner's Name - Please Print)

*Josh Mellott*  
(Owner's Signature)

17756 E. Rocking J. Ln.  
(Street or P.O. Box)

Dewey AZ 86327  
(City) (State) (Zip Code)

(Owner's Name - Please Print)

(Owner's Signature)

(Street or P.O. Box)

(City) (State) (Zip Code)

(Owner's Name - Please Print)

(Owner's Signature)

(Street or P.O. Box)

(City) (State) (Zip Code)

*Pg. 3 of 3*

**DEPARTMENT OF THE INTERIOR  
BUREAU OF LAND MANAGEMENT  
MINING CLAIMS**

**(LIVE) Serial Register Page**

Run Date/Time: 08/16/2011 10:25 AM

Page 1 of

01 10-21-1976;090STAT0090;43USC1744  
Case Type 384201: PLACER CLAIM  
Claim Name: BC GOLD #4  
Commodity :  
Case Disposition: ACTIVE

Serial Number  
**AMC395867**  
Lead File Number  
**AMC395867**

Name & Address	Int Rel	% Interest
PRESSLEY JIM ✓ 8803 W SELDON LN PEORIA, AZ 85345	CLAIMANT	0.000000
BRODERICK DENNIS ✓ 13139 N 21ST AVE PHOENIX, AZ 85029-1608	CLAIMANT	0.000000
BRODERICK TRUDY ✓ 13139 N 21ST AVE PHOENIX, AZ 85029-1608	CLAIMANT	0.000000
ALLISON ROB ✓ 15279 W ROY ROGERS RD SURPRISE, AZ 85387-6755	CLAIMANT	0.000000
MELLOTT JOSH ✓ 17756 E ROCKING J LN DEWEY, AZ 86327-7341	CLAIMANT	0.000000
ALLISON DAWN ✓ 26907 N 176TH DR SURPRISE, AZ 85387-1066	CLAIMANT	0.000000
PRESSLEY DEANNA ✓ 8803 W SELDON LN PEORIA, AZ 85345-2518	CLAIMANT	0.000000
MELLOTT GLENN ✓ 17756 E ROCKING J LN DEWEY, AZ 86327-7341	CLAIMANT	0.000000

Mer Twp Rng Sec	Quadrant	District/Field Office	County
14 0090N 0020E 016	SW	HASSAYAMPA FO	YAVAPAI
14 0090N 0020E 017	SE	HASSAYAMPA FO	YAVAPAI

Act Date	Code	Action	Action Remarks	Receipt Number
01/19/2009	403	LOCATION DATE		
01/20/2009	395	RECORDATION NOTICE RECD	1	1856261
08/30/2010	483	SMALL MINER CERT FILED	2011	
11/29/2010	480	EVID OF ASSMT FILED	2010	2253034
08/20/2009	483	SMALL MINER CERT FILED	2010	
12/04/2009	480	EVID OF ASSMT FILED	2009	2047300
01/20/2009	484	LOCATION YEAR / MAINTENANCE	2009	1856261
01/22/2010	669	LAND STATUS CHECKED		
01/20/2009	501	ACCT ADV IN LEAD FILE	AMC395867;	

Line Nr Remarks

*Both Waivers Go together  
8 claimants*



AMC 395867

AMC 399772

AMC 389633

When Recorded Return Document to:

Jim Pressley  
8803 W Seldon Ln  
Peoria, AZ 85345

Check here is this is a change of address.

Telephone: 602-882-8473

E-mail address: Japdep@Adi.com

**ENTERED INTO COMPUTER**

12-22-10 cm

**AFFIDAVIT OF PERFORMANCE OF ANNUAL WORK**

1. State of Arizona, County of Yavapai ss:

2. I (Name) Jim Pressley

3. Reside at (Address) 8803 W. Seldon Ln

City Peoria County Maricopa

BLM  
Date  
Stamp

RECEIVED  
BLM AZ STATE OFFICE  
200 NOV 29 P 12: 06  
PHOENIX, ARIZONA

State AZ zip 85345 being duly sworn, depose and say that I am a citizen of the United States, more than eighteen years of age, and that all of the facts set forth in this affidavit, subject to the provisions and penalties of 18 U.S.C. 1001 pertaining to the filing of false, fictitious, or fraudulent statements with the United States, are true and correct according to the best of my knowledge, information and belief.

4. Owner's name and address (If not shown in Items 1-3 above).

5. That I am personally acquainted with the mining claim(s). The work and improvements were made by and at the expense of the owner(s) of said claim(s). Said contiguous group of claims, listed on this document, are situated in the

Black Canyon (optional) Mining District; Yavapai County, Arizona.

Line No.	AMC NUMBER	CLAIM/SITE NAME	COUNTY RECORDER DATA (If available)	TWP	RNG	SEC
1	395867	BC Gold #4	B 4647 P-971 02/09/2009	9N	2E	16,17
2	399772	BC Gold #5	B 4730 P-3 03/19/2010	9N	2E	21
3						
4						
5						
6						

RECEIVED  
BLM AZ STATE OFFICE  
2010 NOV 29 P 12:06  
PHOENIX, ARIZONA

BLM  
Date  
Stamp

7						
8						
9						
10						

6. That between the dates starting at 12 o'clock noon on September 1, 20 09 and ending at 12 o'clock noon on September 1, 20 10 at least \$ 100 dollars worth of work and improvements were done and performed upon said claim(s) or upon one or more of a contiguous group of claims for the benefit of all, wholly or partly outside of a contiguous group of claims for the benefit of all, not including the location work.

7. That the following persons were employed to perform the work and improvements described herein: Jim Pressley, Glenn Mellott, Rob Allison, Denis Broderick, Michael Tomlin

8. That the work and improvements performed were: Road repair, Soil and Gravel Sampling, debris removal

9. Dated: 11/29/10 Signature: Jim Pressley

SUBSCRIBED AND SWORN TO before me, a Notary Public, this 29th day of Nov. 20 10

By: Jim Pressley

Notary Public Darlene Hunt

My Commission Expires July 14, 2012



Bureau of Land Management  
Arizona State Office  
[www.az.blm.gov](http://www.az.blm.gov)

No. of Claims: 2 x \$10 = 20  
 Check No.: CC Init. JMC  
 Receipt No.: 2253034  
 For BLM Use Only

When Recorded Return Document to:

Jim Pressley  
8803 W. Seldon Ln.  
Peoria, AZ 85345

Check here is this is a change of address.

Telephone: 602-882-8473

E-mail address: Japdep@AOL.com

**AFFIDAVIT OF PERFORMANCE OF ANNUAL WORK**

1. State of Arizona, County of Yavapai ss:

2. I (Name) Jim Pressley

3. Reside at (Address) 8803 W. Seldon Ln.

City Peoria County Maricopa

RECEIVED  
BLM AZ STATE OFFICE  
2008 NOV 29 P 12:01  
PHOENIX, ARIZONA  
BLM  
Date  
Stamp

State AZ zip 85345 being duly sworn, depose and say that I am a citizen of the United States, more than eighteen years of age, and that all of the facts set forth in this affidavit, subject to the provisions and penalties of 18 U.S.C. 1001 pertaining to the filing of false, fictitious, or fraudulent statements with the United States, are true and correct according to the best of my knowledge, information and belief.

4. Owner's name and address (if not shown in Items 1-3 above). \_\_\_\_\_

5. That I am personally acquainted with the mining claim(s). The work and improvements were made by and at the expense of the owner(s) of said claim(s). Said contiguous group of claims, listed on this document, are situated in the

Black Canyon (optional) Mining District; Yavapai County, Arizona.

Line No.	AMC NUMBER	CLAIM/SITE NAME	COUNTY RECORDER DATA (If available)	TWP	RNG	SEC
1	AMC 389633	BC Gold # 3	R-4584 P355 03/28/2008	9N	2E	21
2	AMC 399773	BC Gold # 6	B 4730 P4 03/19/2010	9N	2E	21
3						
4						
5						
6						



**AFFIDAVIT OF PERFORMANCE OF ANNUAL WORK – page 2**

RECEIVED  
BLM AZ STATE OFFICE  
2010 NOV 29 P 12:07  
PHOENIX, ARIZONA

BLM  
Date  
Stamp

7						
8						
9						
10						

6. That between the dates starting at 12 o'clock noon on September 1, 20 09 and ending at 12 o'clock noon on September 1, 20 10 at least \$ 100 dollars worth of work and improvements were done and performed upon said claim(s) or upon one or more of a contiguous group of claims for the benefit of all, wholly or partly outside of a contiguous group of claims for the benefit of all, not including the location work.

7. That the following persons were employed to perform the work and improvements described herein: Jim Pressley, Glenn Mellott, Rob Allison, Denis Broderick, Michael Tomlin

8. That the work and improvements performed were: Road repair, soil and gravel sampling, debris removal

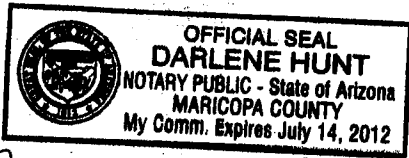
9. Dated: 11/29/10 Signature: Jim Pressley

SUBSCRIBED AND SWORN TO before me, a Notary Public, this 29th day of Nov. 2010

By: Jim Pressley

Notary Public Darlene Hunt

My Commission Expires July 14, 2012



Bureau of Land Management  
Arizona State Office  
[www.az.blm.gov](http://www.az.blm.gov)

No. of Claims: 2 x \$10 = 20  
 Check No.: CC Init. JMC  
 Receipt No.: 2253034  
 For BLM Use Only

United States Department of the Interior  
 Bureau of Land Management  
 LANDS/RECREATION & PLANNING  
 ONE N CENTRAL AVE  
 PHOENIX, AZ 85004 -2203  
 Phone:

Receipt

No: 2253034

<b>Transaction #:</b> 2324242	
<b>Date of Transaction:</b> 11/29/2010	
<b>CUSTOMER:</b>	
JAMES PRESSLEY JR 8803 W SELDON LN PEORIA, AZ 85345-2518 US	

LINE #	QTY	DESCRIPTION	REMARKS	UNIT PRICE	TOTAL
1	1.00	LOCATABLE MINERALS / MINING CLAIMS-NOT NEW-UNADJUD, ONE AUTH NO. ONLY / MINING CLAIM MONEY RECEIVED CASES: AMC395867/\$40.00	POL 2010/4	- n/a -	40.00
<b>TOTAL:</b>					<b>\$40.00</b>

PAYMENT INFORMATION			
NOTE: Items will appear on credit card statement as "Bureau of Land Mgmt CO".			
1	AMOUNT:	40.00	POSTMARKED: N/A
	TYPE:	CREDIT CARD	RECEIVED: 11/29/2010
	NAME:	PRESSLEY JR, JAMES 8803 W SELDON LN PEORIA AZ 85345-2518 US	
	CARD NO:	XXXXXXXXXXXX6171	AUTH CODE: 061314
	NAME ON CARD:	JAMES A PRESSLEY JR	
	EXPIRES:	11/2013	
	SIGNATURE:		

REMARKS

This receipt was generated by the automated BLM Collections and Billing System and is a paper representation of a portion of the official electronic record contained therein.

490

**MAINTENANCE FEE WAIVER CERTIFICATION**

SEE INSTRUCTIONS ON REVERSE

Amc 395867

1. This small miner waiver is filed for the assessment year beginning at noon on September 1, 2010 and ending at noon on September 1, 2011.
2. The undersigned and all related parties owned ten or fewer mining claims, mill, or tunnel sites located and maintained on Federal lands in the United States of America on September 1, 2010.
3. The undersigned have performed the assessment work **required by law** for each mining claim listed **prior to filing this waiver** and understand that by filing this form; an affidavit of assessment work **must** be recorded by the December 30th following the filing of this waiver.
4. The undersigned understand that if the assessment work obligation has not yet come due under 30 U.S.C. 28 (for those claims in their first assessment year only); a notice of intent to hold reciting this condition **must** be recorded by the December 30th following the filing of this waiver.
5. The undersigned understand that mill and tunnel sites may also be listed upon this waiver and be waived from payment of the maintenance fee; and that a notice of intent to hold for these sites is required to be recorded by the December 30th immediately following the filing of this waiver.
6. The undersigned understand and acknowledge that pursuant to 43 U.S.C. 1212 and 18 U.S.C. 1001; the filing or recording of a false, fictitious, or fraudulent document with the Bureau of Land Management may result in a fine of up to \$250,000, a prison term not to exceed five years, or both.
7. The mining claims, mill or tunnel sites for which this waiver from payment of the maintenance fees is requested are:

CLAIM OR SITE NAME	BLM RECORDATION SERIAL NUMBER
1. BC Gold #4	AMC395867
2.	
3.	
4.	
5.	
6.	
7.	
8.	
9.	
10.	

RECEIVED  
 BLM AZ STATE OFFICE  
 2010 AUG 30 P 12:09  
 PHOENIX, ARIZONA

The owner(s) (claimants) of the above mining claims and sites are:

Joshua Mellott  
(Owner's Name - Please Print)  
 17750 E Rocking J Lane  
(Street or P.O. Box)  
 Dewey AZ 80327  
(City) (State) (Zip Code)

Joshua Mellott  
(Owner's Signature)

Colleen Mellott  
(Owner's Name - Please Print)  
 17750 E Rocking J Lane  
(Street or P.O. Box)  
 Dewey AZ 80327  
(City) (State) (Zip Code)

Colleen Mellott  
(Owner's Signature)

Trudi Broderick  
(Owner's Name - Please Print)  
 13139 N. 21st Ave.  
(Street or P.O. Box)  
 Phoenix AZ 85029  
(City) (State) (Zip Code)

Trudi Broderick  
(Owner's Signature)

ENTERED IN COMPUTER

(Continued on page 2)

p.1 3 pgs.

RE 9/17/10 1/50



Dennis P Broderick  
(Owner's Name - Please Print)  
13139 W 21st AVE  
(Street or P.O. Box)

Dennis P Broderick  
(Owner's Signature)  
Phoenix AZ 85029  
(City) (State) (Zip Code)

ROBERT W. ALLISON  
(Owner's Name - Please Print)  
21907 N. 176th DRIVE  
(Street or P.O. Box)

Rob Allison  
(Owner's Signature)  
SURPRISE AZ 85387  
(City) (State) (Zip Code)

Dawn Allison  
(Owner's Name - Please Print)  
21907 N. 176th Drive  
(Street or P.O. Box)

Dawn Allison  
(Owner's Signature)  
Surprise AZ 85387  
(City) (State) (Zip Code)

Jim Pressley  
(Owner's Name - Please Print)  
8803 W. Seldon Ln.  
(Street or P.O. Box)

Jim Pressley  
(Owner's Signature)  
Peoria AZ 85345  
(City) (State) (Zip Code)

INSTRUCTIONS

1. This certification is made under the provisions of § 1744 of Title 43 and § 28-28k of Title 30 of the United States Code; and the regulations thereunder (43 CFR Part 3830).
2. The claimant(s) **must** fill in the dates in paragraph 1 for the beginning and ending of the assessment year for which this waiver is sought.
3. The claimant(s) **must** fill in the date in paragraph 2 for the beginning of the assessment year for which this waiver is sought.
4. All claim and site names and Bureau of Land Management (BLM) serial numbers **must** be listed for the mining claims, mill sites, and tunnel sites for which the waiver is sought.
5. All owners of the mining claims, mill sites, and tunnel sites and their addresses **must** be given.
6. This waiver form **must** be signed by all the claimants or their designated agent, in original form. If an agent is designated, a notarized designation of agent, signed by all of the claimants with proper address given, **must** be submitted with this waiver.

7. This form **must** be filed no later than September 1st for the upcoming assessment year in the BLM State Office where the mining claims or sites are recorded, or the waiver cannot be granted by the BLM. (Example: to obtain a waiver for the assessment year 2000, which begins at noon on September 1, 1999, you **must** qualify for and file for a waiver no later than September 1, 1999, in the proper BLM State Office).
8. For all mining claims which require assessment work, you **must** record an affidavit of labor on or before the December 30th immediately following the filing of this waiver. For all other mining claims or sites waived, you must record a notice of intent to hold on or before the December 30th immediately following the filing of this waiver.
9. Mill and tunnel sites may also be listed upon this waiver and be waived from payment of the maintenance fee. A notice of intent to hold for these sites is required to be filed by the December 30th following the filing of this waiver.

NOTICE/BURDEN HOURS STATEMENT

The Privacy Act of 1974, *as amended*, and the regulation in 43 CFR 2.48(d) provide that you be furnished the following information in connection with the information required by this certification of waiver from rental fees.

**AUTHORITY:** 30 U.S.C. 28-28k; 43 U.S.C. 1201, 1457, 1740, and 1744; and 43 CFR 3830.

**PRINCIPLE PURPOSE:** This information is to be used to verify that the owner(s) (claimants) of a mining claim has complied with 30 U.S.C. 28f and is entitled to perform assessment work in lieu of paying the maintenance fee for the mining claims listed on this form.

**ROUTINE USE:** (1) Adjudication of the claimant(s) certification of waiver from paying the maintenance fee otherwise required by 30 U.S.C. 28f. (2) Disclosure may be made to appropriate Federal agencies when location is made within the agency's geographic area of responsibility. (3) Information from the record and/or the record will be transferred to the appropriate Federal, State, or local agency, or a member of the public in response to a specific request for pertinent information. (4) Information may also be provided to the Department of Justice or in a proceeding before a court or adjudicative body; or to Federal, State, local or foreign agencies when needed for enforcement of civil or criminal codes or applicable regulations concerning title rights upon the public land.

**EFFECT OF NOT PROVIDING INFORMATION:** Disclosure of this information is required by 30 U.S.C. 28f and 43 CFR Part 3830 for those qualified claimants wishing to take the small miner waiver allowed. Failure to supply the information required in this form to support the claimants certification of waiver from payment of the otherwise required maintenance fees will result in the waiver being disallowed and the mining claims subject to forfeiture by BLM under 30 U.S.C. 28i.

The Paperwork Reduction Act of 1995 requires us to inform you that:

This information is being collected to allow the BLM to determine if you qualify for a waiver from the payment of \$100 per mining claim or site maintenance fee established in 30 U.S.C. 28f and the implementing regulations at 43 CFR 3830. A response to this request is required in accordance with the statute to obtain your benefit.

BLM would like you to know that you do not have to respond to this, or any other, Federal agency-sponsored information collection unless it displays a currently valid OMB control number.

Public reporting burden for this form is estimated to average 20 minutes (.33 hours) per response, including time to review instructions, gathering and maintaining data, and completing and reviewing the form. Direct comments regarding this burden estimate, or any other aspect of this form, to the U.S. Department of the Interior, Bureau of Land Management, (1004-0114) Bureau Information Collection Clearance Officer (WO-630), Mail Stop 401 LS, 1849 C St., N.W., Washington, D.C. 20240

PHOENIX, ARIZONA  
FOR OFFICIAL USE ONLY  
2010 AUG 30 P 12:09  
RECEIVED  
BLM AZ STATE OFFICE

addition to #490

FORM APPROVED  
OMB NO. 1004-0114  
Expires: February 28, 2010

**MAINTENANCE FEE WAIVER CERTIFICATION**

**SEE INSTRUCTIONS ON REVERSE**

1. This small miner waiver is filed for the assessment year beginning at noon on September 1, 10 and ending at noon on September 1, 11.
2. The undersigned and all related parties owned ten or fewer mining claims, mill, or tunnel sites located and maintained on Federal lands in the United States of America on September 1, 10.
3. The undersigned have performed the assessment work **required by law** for each mining claim listed **prior to filing this waiver** and understand that by filing this form; an affidavit of assessment work **must** be recorded by the December 30th following the filing of this waiver.
4. The undersigned understand that if the assessment work obligation has not yet come due under 30 U.S.C. 28 (for those claims in their first assessment year only); a notice of intent to hold reciting this condition **must** be recorded by the December 30th following the filing of this waiver.
5. The undersigned understand that mill and tunnel sites may also be listed upon this waiver and be waived from payment of the maintenance fee; and that a notice of intent to hold for these sites is required to be recorded by the December 30th immediately following the filing of this waiver.
6. The undersigned understand and acknowledge that pursuant to 43 U.S.C. 1212 and 18 U.S.C. 1001; the filing or recording of a false, fictitious, or fraudulent document with the Bureau of Land Management may result in a fine of up to \$250,000, a prison term not to exceed five years, or both.
7. The mining claims, mill or tunnel sites for which this waiver from payment of the maintenance fees is requested are:

CLAIM OR SITE NAME	BLM RECORDATION SERIAL NUMBER
1. BC Gold #4	AMC395867
2.	
3.	
4.	
5.	
6.	
7.	
8.	
9.	
10.	

RECEIVED  
 BLM AZ STATE OFFICE  
 2010 AUG 30 PM 12:09  
 PHOENIX, ARIZONA

The owner(s) (claimants) of the above mining claims and sites are:

Deanna Pressley  
(Owner's Name - Please Print)

[Signature]  
(Owner's Signature)

8803 W - SELDON LN.  
(Street or P.O. Box)

Peoria (City)      AZ (State)      85345 (Zip Code)

\_\_\_\_\_  
(Owner's Name - Please Print)

\_\_\_\_\_  
(Owner's Signature)

\_\_\_\_\_  
(Street or P.O. Box)

\_\_\_\_\_  
(City)      (State)      (Zip Code)

\_\_\_\_\_  
(Owner's Name - Please Print)

\_\_\_\_\_  
(Owner's Signature)

\_\_\_\_\_  
(Street or P.O. Box)

\_\_\_\_\_  
(City)      (State)      (Zip Code)

(Continued on page 2)



d Return Document to:

essley  
J. Seldon Lane  
AZ 85345

AMC 389633  
395867

Check here is this is a change of address.

Telephone: 602 882 8473

E-mail address: JAPDEP@AOL.com

**AFFIDAVIT OF PERFORMANCE OF ANNUAL WORK**

1. State of Arizona, County of Yavapai ss:

2. I (Name) Jim Pressley

3. Reside at (Address) 8803 W. Seldon W.

City Peoria County Maricopa

RECEIVED  
MARICOPA STATE OFFICE  
2009 DEC - 4 A 11: 37  
PHOENIX, ARIZONA  
BLM  
Date  
Stamp

State AZ Zip 85345 being duly sworn, depose and say that I am a citizen of the United States, more than eighteen years of age, and that all of the facts set forth in this affidavit, subject to the provisions and penalties of 18 U.S.C. 1001 pertaining to the filing of false, fictitious, or fraudulent statements with the United States, are true and correct according to the best of my knowledge, information and belief.

4. Owner's name and address (If not shown in Items 1-3 above).

5. That I am personally acquainted with the mining claim(s). The work and improvements were made by and at the expense of the owner(s) of said claim(s). Said contiguous group of claims, listed on this document, are situated in the

Black Canyon (optional) Mining District; Yavapai County, Arizona.

Line No.	AMC NUMBER	CLAIM/SITE NAME	COUNTY RECORDER DATA (If available)	TWP	RNG	SEC
1	389633	BC GOLD #3	B-4584 - P-355	9N	2E	21
2	395867	BC GOLD #4	B-4647 - P-971	9N	2E	16+17
3						
4						
5						
6						





AFFIDAVIT OF PERFORMANCE OF ANNUAL WORK - page 2

RECEIVED  
 MARICOPA STATE OFFICE  
 2009 DEC - 4 A 11: 38  
 PHOENIX, ARIZONA  
 BLM  
 Date  
 Stamp

7					
8					
9					
10					

6. That between the dates starting at 12 o'clock noon on September 1, 2008 and ending at 12 o'clock noon on September 1, 2009 at least \$200 dollars worth of work and improvements were done and performed upon said claim(s) or upon one or more of a contiguous group of claims for the benefit of all, wholly or partly outside of a contiguous group of claims for the benefit of all, not including the location work.

7. That the following persons were employed to perform the work and improvements described herein: Jim Pressley, Glenn Mellot, Rob Allison, and Denis Broderick

8. That the work and improvements performed were: Road repair, soil and gravel sampling, and debris removal

9. Dated: 12/4/09 Signature: [Signature]

SUBSCRIBED AND SWORN TO before me, a Notary Public, this 4 day of Dec 2009

By: Neil A. Hart

Notary Public [Signature]

My Commission Expires Oct. 28, 2012

Bureau of Land Management  
 Arizona State Office



No. of Claims: 2 x \$10 = 2000  
 Check No.: 5753 Init. SC  
 Receipt No.: 2047300  
 For BLM Use Only

**United States Department of the Interior**  
**Bureau of Land Management**  
 BUSINESS & SUPPORT SVCS DIV  
 ONE N CENTRAL AVE SUITE 800  
 PHOENIX, AZ 85004 -4427  
 Phone: (602) 417-9200

Receipt

No: 2047300

<b>Transaction #:</b> 2113004	
<b>Date of Transaction:</b> 12/04/2009	
<b>CUSTOMER:</b>	JAMES PRESSLEY JR 8803 W SELDON LN PEORIA, AZ 85345-2518 US

LINE #	QTY	DESCRIPTION	REMARKS	UNIT PRICE	TOTAL
1	1.00	LOCATABLE MINERALS / MINING CLAIMS-NOT NEW-UNADJUD, ONE AUTH NO. ONLY / MINING CLAIM MONEY RECEIVED CASES: AMC389633/\$20.00	POL (2)	- n/a -	20.00
<b>TOTAL:</b>					<b>\$20.00</b>

PAYMENT INFORMATION					
1	AMOUNT:	20.00	POSTMARKED:	N/A	
	TYPE:	CHECK	RECEIVED:	12/04/2009	
	CHECK NO:	5753			
	NAME:	PRESSLEY JR, JAMES 8803 W SELDON LN PEORIA AZ 85345-2518 US			

REMARKS

This receipt was generated by the automated BLM Collections and Billing System and is a paper representation of a portion of the official electronic record contained therein.

309 Waiver

625

Form 3830-2  
(March 2007)

UNITED STATES DEPARTMENT OF THE INTERIOR  
BUREAU OF LAND MANAGEMENT

AMC 395867

FORM APPROVED  
OMB NO. 1004-0114  
Expires: February 28, 2010

**MAINTENANCE FEE WAIVER CERTIFICATION**

SEE INSTRUCTIONS ON REVERSE

1. This small miner waiver is filed for the assessment year beginning at noon on September 1, 2009 and ending at noon on September 1, 2010
2. The undersigned and all related parties owned ten or fewer mining claims, mill, or tunnel sites located and maintained on Federal lands in the United States of America on September 1, 2009
3. The undersigned have performed the assessment work **required by law** for each mining claim listed **prior to filing this waiver** and understand that by filing this form; an affidavit of assessment work **must** be recorded by the December 30th following the filing of this waiver.
4. The undersigned understand that if the assessment work obligation has not yet come due under 30 U.S.C. 28 (for those claims in their first assessment year only); a notice of intent to hold reciting this condition **must** be recorded by the December 30th following the filing of this waiver.
5. The undersigned understand that mill and tunnel sites may also be listed upon this waiver and be waived from payment of the maintenance fee; and that a notice of intent to hold for these sites is required to be recorded by the December 30th immediately following the filing of this waiver.
6. The undersigned understand and acknowledge that pursuant to 43 U.S.C. 1212 and 18 U.S.C. 1001; the filing or recording of a false, fictitious, or fraudulent document with the Bureau of Land Management may result in a fine of up to \$250,000, a prison term not to exceed five years, or both.
7. The mining claims, mill or tunnel sites for which this waiver from payment of the maintenance fees is requested are:

CLAIM OR SITE NAME	BLM RECORDATION SERIAL NUMBER
1. BC GOLD #4	AMC 395867
2.	
3.	
4.	
5.	
6.	
7.	
8.	
9.	
10.	

RECEIVED  
BLM AZ STATE OFFICE  
2009 AUG 20 A 10:38  
PHOENIX, ARIZONA

The owner(s) (claimants) of the above mining claims and sites are:

Jim Pressley  
(Owner's Name - Please Print)

Jim Pressley  
(Owner's Signature)

8803 W. Seldon Ln.  
(Street or P.O. Box)

Peoria AZ 85345  
(City) (State) (Zip Code)

Deanna Pressley  
(Owner's Name - Please Print)

Deanna Pressley  
(Owner's Signature)

8803 W. Seldon Ln.  
(Street or P.O. Box)

Peoria AZ 85345  
(City) (State) (Zip Code)

Rob Allison  
(Owner's Name - Please Print)

Rob Allison  
(Owner's Signature)

26907 N 176th DR.  
(Street or P.O. Box)

Surprise AZ 85387  
(City) (State) (Zip Code)

1/50

(Continued on page 2)

RS 9/28/09



Dawn Allison  
(Owner's Name - Please Print)

Dawn Allison  
(Owner's Signature)

26907 N 176th DR  
(Street or P.O. Box)

Surprise AZ 85387  
(City) (State) (Zip Code)

Dennis Broderick  
(Owner's Name - Please Print)

Dennis P Broderick  
(Owner's Signature)

13139 N 21st AVE  
(Street or P.O. Box)

Phoenix AZ 85029  
(City) (State) (Zip Code)

Trudy Broderick  
(Owner's Name - Please Print)

Trudy Broderick  
(Owner's Signature)

13139 N 21st AVE  
(Street or P.O. Box)

Phoenix AZ 85029  
(City) (State) (Zip Code)

Glenn Mellott  
(Owner's Name - Please Print)

Glenn Mellott  
(Owner's Signature)

17756 E Rocking J Lane  
(Street or P.O. Box)

Dewey AZ 86327  
(City) (State) (Zip Code)

**INSTRUCTIONS**

1. This certification is made under the provisions of § 1744 of Title 43 and § 28-28k of Title 30 of the United States Code; and the regulations thereunder (43 CFR Part 3830).
2. The claimant(s) **must** fill in the dates in paragraph 1 for the beginning and ending of the assessment year for which this waiver is sought.
3. The claimant(s) **must** fill in the date in paragraph 2 for the beginning of the assessment year for which this waiver is sought.
4. All claim and site names and Bureau of Land Management (BLM) serial numbers **must** be listed for the mining claims, mill sites, and tunnel sites for which the waiver is sought.
5. All owners of the mining claims, mill sites, and tunnel sites and their addresses **must** be given.
6. This waiver form **must** be signed by all the claimants or their designated agent, in original form. If an agent is designated, a notarized designation of agent, signed by all of the claimants with proper address given, **must** be submitted with this waiver.

7. This form **must** be filed no later than September 1st for the upcoming assessment year in the BLM State Office where the mining claims or sites are recorded, or the waiver cannot be granted by the BLM. (Example: to obtain a waiver for the assessment year 2000, which begins at noon on September 1, 1999, you **must** qualify for and file for a waiver no later than September 1, 1999, in the proper BLM State Office).
8. For all mining claims which require assessment work, you **must** record an affidavit of labor on or before the December 30th immediately following the filing of this waiver. For all other mining claims or sites waived, you must record a notice of intent to hold on or before the December 30th immediately following the filing of this waiver.
9. Mill and tunnel sites may also be listed upon this waiver and be waived from payment of the maintenance fee. A notice of intent to hold for these sites is required to be filed by the December 30th following the filing of this waiver.

**NOTICE/BURDEN HOURS STATEMENT**

The Privacy Act of 1974, *as amended*, and the regulation in 43 CFR 2.48(d) provide that you be furnished the following information in connection with the information required by this certification of waiver from rental fees.

The Paperwork Reduction Act of 1995 requires us to inform you that: This information is being collected to allow the BLM to determine if you qualify for a waiver from the payment of \$100 per mining claim or site maintenance fee established in 30 U.S.C. 28f and the implementing regulations at 43 CFR 3830. A response to this request is required in accordance with the statute to obtain your benefit.

**AUTHORITY:** 30 U.S.C. 28-28k; 43 U.S.C. 1201, 1457, 1740, and 1744; and 43 CFR 3830.

BLM would like you to know that you do not have to respond to this, or any other, Federal agency-sponsored information collection unless it displays a currently valid OMB control number.

**PRINCIPLE PURPOSE:** This information is to be used to verify that the owner(s) (claimants) of a mining claim has complied with 30 U.S.C. 28f and is entitled to perform assessment work in lieu of paying the maintenance fee for the mining claims listed on this form.

**ROUTINE USE:** (1) Adjudication of the claimant(s) certification of waiver from paying the maintenance fee otherwise required by 30 U.S.C. 28f. (2) Disclosure may be made to appropriate Federal agencies when location is made within the agency's geographic area of responsibility. (3) Information from the record and/or the record will be transferred to the appropriate Federal, State, or local agency, or a member of the public in response to a specific request for pertinent information. (4) Information may also be provided to the Department of Justice or in a proceeding before a court or adjudicative body; or to Federal, State, local or foreign agencies when needed for enforcement of civil or criminal codes or applicable regulations concerning title rights upon the public land.

Public reporting burden for this form is estimated to average 20 minutes (.33 hours) per response, including time to review instructions, gathering and maintaining data, and completing and reviewing the form. Direct comments regarding this burden estimate, or any other aspect of this form, to the U.S. Department of the Interior, Bureau of Land Management, (1004-0114) Bureau Information Collection Clearance Officer (WO-630), Mail Stop 401 LS, 1849 C St., N.W., Washington, D.C. 20240.

**EFFECT OF NOT PROVIDING INFORMATION:** Disclosure of this information is required by 30 U.S.C. 28f and 43 CFR Part 3830 for those qualified claimants wishing to take the small miner waiver allowed. Failure to supply the information required in this form to support the claimants certification of waiver from payment of the otherwise required maintenance fees will result in the waiver being disallowed and the mining claims subject to forfeiture by BLM under 30 U.S.C. 28i.

PHOENIX, ARIZONA

FOR OFFICIAL USE ONLY

2009 AUG 20 A 10:38

RECEIVED

BLM AZ STATE OFFICE

**MAINTENANCE FEE WAIVER CERTIFICATION**

*SEE INSTRUCTIONS ON REVERSE*

1. This small miner waiver is filed for the assessment year beginning at noon on September 1, \_\_\_\_\_ and ending at noon on September 1, \_\_\_\_\_.
2. The undersigned and all related parties owned ten or fewer mining claims, mill, or tunnel sites located and maintained on Federal lands in the United States of America on September 1, \_\_\_\_\_.
3. The undersigned have performed the assessment work **required by law** for each mining claim listed **prior to filing this waiver** and understand that by filing this form; an affidavit of assessment work **must** be recorded by the December 30th following the filing of this waiver.
4. The undersigned understand that if the assessment work obligation has not yet come due under 30 U.S.C. 28 (for those claims in their first assessment year only); a notice of intent to hold reciting this condition **must** be recorded by the December 30th following the filing of this waiver.
5. The undersigned understand that mill and tunnel sites may also be listed upon this waiver and be waived from payment of the maintenance fee; and that a notice of intent to hold for these sites is required to be recorded by the December 30th immediately following the filing of this waiver.
6. The undersigned understand and acknowledge that pursuant to 43 U.S.C. 1212 and 18 U.S.C. 1001; the filing or recording of a false, fictitious, or fraudulent document with the Bureau of Land Management may result in a fine of up to \$250,000, a prison term not to exceed five years, or both.
7. The mining claims, mill or tunnel sites for which this waiver from payment of the maintenance fees is requested are:

CLAIM OR SITE NAME	BLM RECORDATION SERIAL NUMBER
1. BC Gold #4	AMC395867
2.	
3.	
4.	
5.	
6.	
7.	
8.	
9.	
10.	

The owner(s) (claimants) of the above mining claims and sites are:

Josh Mellott  
(Owner's Name - Please Print)  
17796 E Rocking J Lane  
(Street or P.O. Box)  
Dewey Az 80327  
(City) (State) (Zip Code)

Joshua Mellott  
(Owner's Signature)

\_\_\_\_\_  
(Owner's Name - Please Print)  
\_\_\_\_\_  
(Street or P.O. Box)  
\_\_\_\_\_  
(City) (State) (Zip Code)

\_\_\_\_\_  
(Owner's Signature)

\_\_\_\_\_  
(Owner's Name - Please Print)  
\_\_\_\_\_  
(Street or P.O. Box)  
\_\_\_\_\_  
(City) (State) (Zip Code)

\_\_\_\_\_  
(Owner's Signature)

PHOENIX, ARIZONA  
2007 AUG 20 A 10:38  
RECEIVED  
BLM AZ STATE OFFICE



**NOTICE!!**

**These documents have been scanned!**

**Do not place un-scanned documents beneath this notice!**

**Do not remove this notice from this file!**

GPO Jacket No. 560-102  
Print Order 61540  
Rise Business Services, LLC  
Job=AZ15 5/22/2019



Box Number= AZ15077



Claim Begin-End: AMC395867-AMC395867

**5 Miscellaneous**



AZ15077-12

AMC395613-AMC395867





Pauline  
Brown/AZSO/AZ/DOI  
02/03/2009 07:00 AM

To James.Pressley@aps.com  
cc  
bcc  
Subject Re: AMC 395867

Thank you Sir, this information is very helpful, I will note the record.

PAULINE BROWN  
LEGAL CLERK  
U.S. DEPARTMENT OF THE INTERIOR  
BUREAU OF LAND MANAGEMENT  
ONE NORTH CENTRAL AVE., SUITE 800  
PHOENIX, ARIZONA 85004-4427  
TEL: 602-417-9360; FAX: 602-417-9490  
TTY: 602-417-9525  
Pauline\_Brown@blm.gov

CONFIDENTIALITY NOTICE

This email is intended for the addressee(s) only. It may contain information that is confidential, sensitive, or protected from disclosure. If you are not named as an addressee or have received this email in error, please delete it and notify the sender.  
James.Pressley@aps.com



James.Pressley@aps.com  
02/02/2009 03:47 PM

To pauline\_brown@blm.gov  
cc  
Subject AMC 395867

Hi Pauline, Jim Pressley here. Here's the names you asked for.  
Jim and Deanna Pressley  
Rob and Dawn Allison  
Dennis and Trudy Broderick  
Glenn and Josh Mellott  
Thanks...Jim

Email Firewall made the following annotations

----- NOTICE -----  
This message is for the designated recipient only and may contain confidential, privileged or proprietary information. If you have received it in error, please notify the sender immediately and delete the original and any copy or printout. Unintended recipients are prohibited from making any other use of this e-mail. Although we have taken reasonable precautions to ensure no viruses are present in this e-mail, we accept no liability for any loss or damage arising from the use of this e-mail or attachments, or for any delay or errors or omissions in the contents which result from e-mail transmission.  
-----

**NOTICE!!**

**These documents have been scanned!**

**Do not place un-scanned documents beneath this notice!**

**Do not remove this notice from this file!**

GPO Jacket No. 560-102  
Print Order 61540  
Rise Business Services, LLC  
Job=AZ15 5/22/2019



Box Number= AZ15077



Claim Begin-End: AMC395867-AMC395867

**6 Location Notices-Amendments and Supporting Documents**



AZ15077-12

AMC395613-AMC395867



MINING CLAIM STATUS REPORT

MTP CHECKED BY SC  
GEO CHECKED BY SC

DATA ENTRY \_\_\_\_\_

LEAD SERIAL NO. AMC 395867 THROUGH AMC \_\_\_\_\_

# _____	LODE	LOCATION FEE @ \$30 =	\$ <u>30</u>
# _____	PLACER	PROCESSING FEE @ \$15 =	\$ <u>15</u>
# <u>1</u>	ASSOCIATION PL	MAINTENANCE FEE @ \$125 =	\$ <u>125</u>
# _____	MILL SITE	OVERAGE	\$ _____
# _____	TUNNEL SITE	SHORTAGE	\$ _____
		OTHER FEES	\$ _____
ENOUGH LOCATORS		TOTAL	\$ <u>170</u>
YES [ ]	NO [ ]		

OVER-THE-COUNTER  MAIL [ ] TIMELY FILED: YES  NO [ ]

LEGAL DESCRIPTION: T 9N R 2E SEC 016, 017  
 T \_\_\_\_\_ R \_\_\_\_\_ SEC \_\_\_\_\_  
 T \_\_\_\_\_ R \_\_\_\_\_ SEC \_\_\_\_\_  
 T \_\_\_\_\_ R \_\_\_\_\_ SEC \_\_\_\_\_

BLM  FOREST SERVICE [ ] \_\_\_\_\_ SUBJ TO PL 359: YES [ ] NO [ ]

WILDERNESS AREA: NO [ ] YES [ ] \_\_\_\_\_

SPLIT ESTATE: SX [ ] PX [ ] SRHA [ ] OTHER [ ] \_\_\_\_\_ N/A [ ]  
 PROPER NOTICE FILED IF LOCATED ON SRHA LANDS-YES [ ] NO [ ] N/A [ ]

RECONVEYED MINERALS ON BLM LANDS REQUIRE OPENING ORDERS FROM 1944 TO 1993. OPEN TO ENTRY ON: \_\_\_\_\_ N/A [ ]

COMMENTS/STATUS: VOID [ ] PARTIALLY VOID [ ] PVT MINERALS [ ]  
 WITHDRAWN LANDS [ ] OTHER [ ] \_\_\_\_\_  
 \_\_\_\_\_  
 \_\_\_\_\_  
 \_\_\_\_\_  
 \_\_\_\_\_  
 \_\_\_\_\_  
 \_\_\_\_\_  
 \_\_\_\_\_

Claimant acknowledges that portions of the following claim(s) site(s) may be void or voidable. \_\_\_\_\_

\_\_\_\_\_  
 Signature of claimant  
 FINAL ADJUDICATION RE DATE 1/22/10

AMC 395867





James.Pressley@sp.com

02/02/2009 03:47

To pauline\_brown@blm.gov

cc

bcc

Subject AMC 395867

Hi Pauline, Jim Pressley here. Here's the names you asked for.

Jim and Deanna Pressley

Rob and Dawn Allison

Dennis and Trudy Broderick

Glenn and Josh Mellott

Thanks...Jim

Email Firewall made the following annotations

----- NOTICE -----

This message is for the designated recipient only and may contain confidential, privileged or proprietary information. If you have received it in error, please notify the sender immediately and delete the original and any copy or printout. Unintended recipients are prohibited from making any other use of this e-mail. Although we have taken reasonable precautions to ensure no viruses are present in this e-mail, we accept no liability for any loss or damage arising from the use of this e-mail or attachments, or for any delay or errors or omissions in the contents which result from e-mail transmission.

-----

**LOCATION NOTICE FOR PLACER MINING CLAIM**

NOTICE IS HEREBY GIVEN that the BC Gold #4  
\_\_\_\_\_ placer mining claim has been located by  
Jim Pressley whose current mailing  
address is 8803 W. Seldon Ln.  
Peoria, AZ. 85345

RECEIVED  
BLM, AZ STATE OFFICE  
2009 JAN 20 A 11:58  
PHOENIX, AZ  
BLM  
Date  
Stamp

The general course of this claim is NW - SE and it is situated in  
Yavapai County, Arizona.

This claim is 3960 feet in length and 2640 feet in width. This claim runs from the  
location monument on which this location notice is posted approximately 660 feet in a Westerly  
direction to the West end line and 3300 feet in a Easterly direction to the East end line.  
This claim is marked by <sup>6</sup>four monuments, one at each corner of the claim.

The location monument on which this notice is posted is situated within Section 16, 17, Township  
9 N, Range 2 E, Gila Salt River Base and Meridian, Arizona. This claim encompasses  
portions of the following legal subdivision(s) if located by legal subdivision or the following quarter section (s),  
section (s), Township (s) and Range (s) N 1/2 SE 1/4 Sec 17 +  
W 1/2 SW 1/4 Sec 16, Gila Salt River Base and Meridian, Arizona.

The locality of this claim with reference to some natural object or permanent monument and additional  
information (if any) concerning its locality are as follows: \_\_\_\_\_

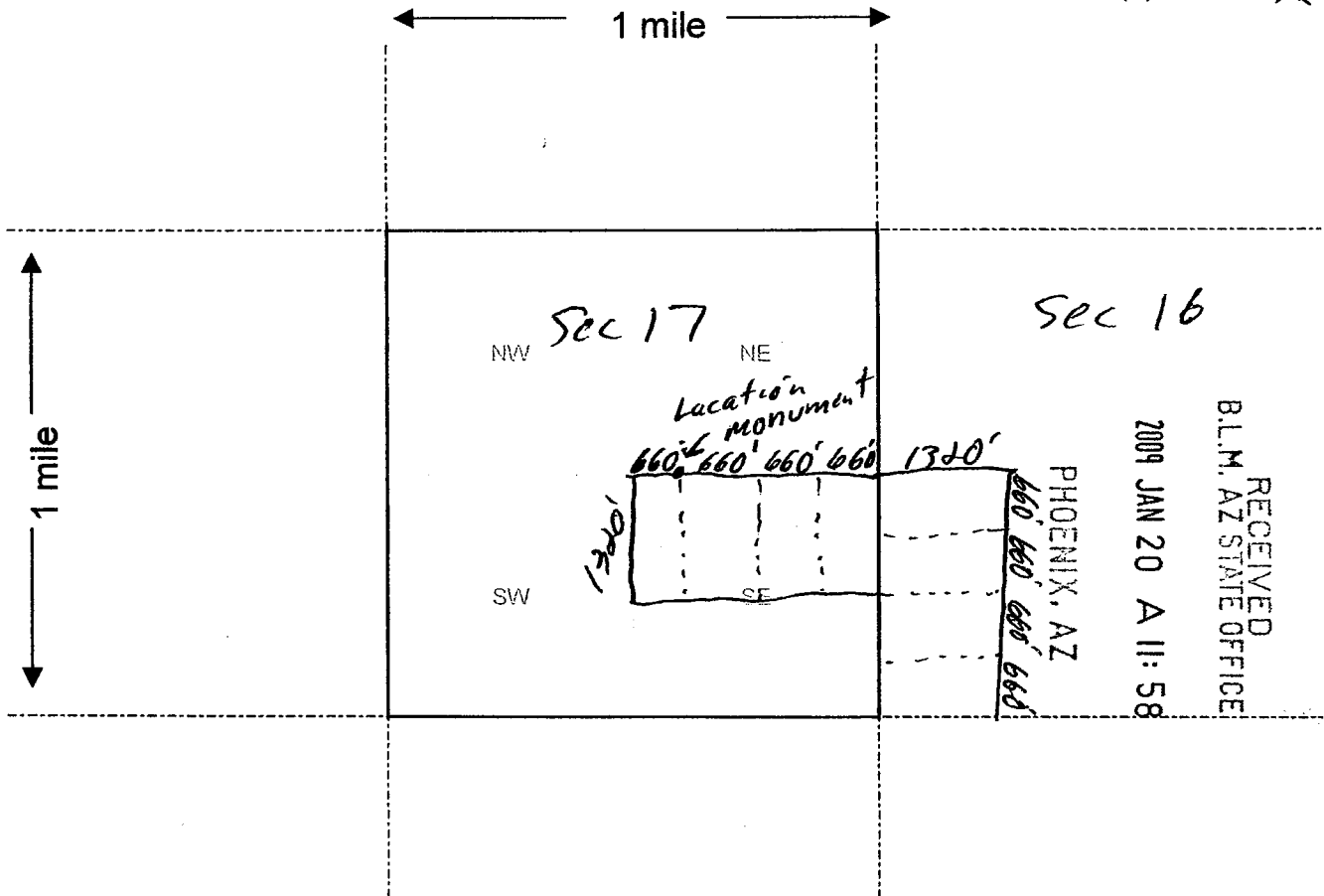
DATED AND POSTED on the ground this 19 day of Jan., 2009.  
LOCATOR (s) Jim + Deanna Pressley <sup>-AKA Rob + Dawn</sup> Allison Glenn + Josh Mettott  
Dennis + Trudy Brodenik

Form MCF102  
Revised July 2005

AKC39586-7

**MINING CLAIM MAP**

Lode ( ) Placer



RECEIVED  
B.L.M. AZ STATE OFFICE  
2009 JAN 20 A 11: 58  
PHOENIX, AZ

Scale : 1" = 2000 feet



1. The above map depicts the BC Gold #4 mining claim, which is located in Section (s) 16, 17, Township 9 N, Range 2 E, Gila and Salt River Base and Meridian, Yavapai County, Arizona.

2. The type of corner and location monuments used are as follows: 2" PVC

3. The bearings and distances in degrees and feet between claim corners are as depicted on the map.

Form MCF100a  
Revised July 2005

This form is available from the Arizona Department of Mines & Mineral Resources and may be reproduced.

AMC 295867



DEPARTMENT OF INTERIOR  
BUREAU OF LAND MANAGEMENT

Input Parameters for Geographic Report with Land

System Id = CR

Admin State = AZ

Geo State =

Casetype Begins With

Case Disp Txt = AUTHORIZED, CANCELLED, EXPIRED, PENDING, REJECTED, RELINQUISHED, VOID, WITHDRAWN

Mer Twp Rng = 14 0090N 0020E

Section = 016, 017

Mtrs =

Commodity =

Commodity Txt =

Pending Org =

Pend Org Decode =

Total Rows Returned: 13

RUN TIME: 11:34 AM

Adm State: AZ

UNITED STATES DEPARTMENT OF INTERIOR  
BUREAU OF LAND MANAGEMENT  
GEOGRAPHIC REPORT WITH LAND  
Sorted by Meridian Township Range

RUN DATE: 01/20/2009  
Page 1 of 3

Serial Number: AZA 002936  
Total Case Acres: 65,501.000

<u>Casetype</u>	<u>Case Disp</u>				<u>Sect</u>	<u>Sur Typ</u>	<u>Sur Num</u>	<u>Suff</u>	<u>Subdivision</u>	<u>Act Pend</u>
246100	AUTHORIZED	14	0090N	0020E	016	ALIQ			ALL;	

Serial Number: AZA 022632  
Total Case Acres: 35.980

<u>Casetype</u>	<u>Case Disp</u>				<u>Sect</u>	<u>Sur Typ</u>	<u>Sur Num</u>	<u>Suff</u>	<u>Subdivision</u>	<u>Act Pend</u>
286203	AUTHORIZED	14	0090N	0020E	016	ALIQ MNR			NE,E2NW; NENWNW;	

Serial Number: AZA 022699PT  
Total Case Acres: 12,382.940

<u>Casetype</u>	<u>Case Disp</u>				<u>Sect</u>	<u>Sur Typ</u>	<u>Sur Num</u>	<u>Suff</u>	<u>Subdivision</u>	<u>Act Pend</u>
221006	AUTHORIZED	14	0090N	0020E	017	ALIQ			E2NE,NWNE,N2SWNE;	Y
								1 1	SESWNE,NW,S2;	Y

Serial Number: AZA 023641  
Total Case Acres: 37.370

<u>Casetype</u>	<u>Case Disp</u>				<u>Sect</u>	<u>Sur Typ</u>	<u>Sur Num</u>	<u>Suff</u>	<u>Subdivision</u>	<u>Act Pend</u>
286203	AUTHORIZED	14	0090N	0020E	016	ALIQ MNR			NE,E2NW; NENWNW;	

RUN TIME: 11:34 AM

Adm State: AZ

UNITED STATES DEPARTMENT OF INTERIOR  
BUREAU OF LAND MANAGEMENT  
GEOGRAPHIC REPORT WITH LAND  
Sorted by Meridian Township Range

RUN DATE: 01/20/2009

Page 2 of 3

Serial Number: AZA 033350

Total Case Acres: 640.050

<u>Casetype</u>	<u>Case Disp</u>				<u>Sect</u>	<u>Sur Typ</u>	<u>Sur Num</u>	<u>Suff</u>	<u>Subdivision</u>	<u>Act Pend</u>
288100	AUTHORIZED	14	0090N	0020E	016	ALIQ			E2,NENW;	

Serial Number: AZA 03335004

Total Case Acres: 928.320

<u>Casetype</u>	<u>Case Disp</u>				<u>Sect</u>	<u>Sur Typ</u>	<u>Sur Num</u>	<u>Suff</u>	<u>Subdivision</u>	<u>Act Pend</u>
280004	AUTHORIZED	14	0090N	0020E	016	ALIQ			E2,NENW;	

Serial Number: AZA 03335005

Total Case Acres: 305.460

<u>Casetype</u>	<u>Case Disp</u>				<u>Sect</u>	<u>Sur Typ</u>	<u>Sur Num</u>	<u>Suff</u>	<u>Subdivision</u>	<u>Act Pend</u>
280004	AUTHORIZED	14	0090N	0020E	016	ALIQ MNR			NWNW,E2SE; E2SENE;	

Serial Number: AZA 034290

Total Case Acres: 1.000

<u>Casetype</u>	<u>Case Disp</u>				<u>Sect</u>	<u>Sur Typ</u>	<u>Sur Num</u>	<u>Suff</u>	<u>Subdivision</u>	<u>Act Pend</u>
837000	EXPIRED	14	0090N	0020E	016	FF			PORTION OF;	

Serial Number: AZPHX 0084080

Total Case Acres: 50.510

<u>Casetype</u>	<u>Case Disp</u>				<u>Sect</u>	<u>Sur Typ</u>	<u>Sur Num</u>	<u>Suff</u>	<u>Subdivision</u>	<u>Act Pend</u>
282105	AUTHORIZED	14	0090N	0020E	016	ALIQ			E2NENE;	



**RUN TIME: 11:35 AM**

**Adm State: AZ**

**UNITED STATES DEPARTMENT OF INTERIOR  
BUREAU OF LAND MANAGEMENT  
GEOGRAPHIC REPORT WITH LAND  
Sorted by Meridian Township Range**

**RUN DATE: 01/20/2009  
Page 3 of 3**

